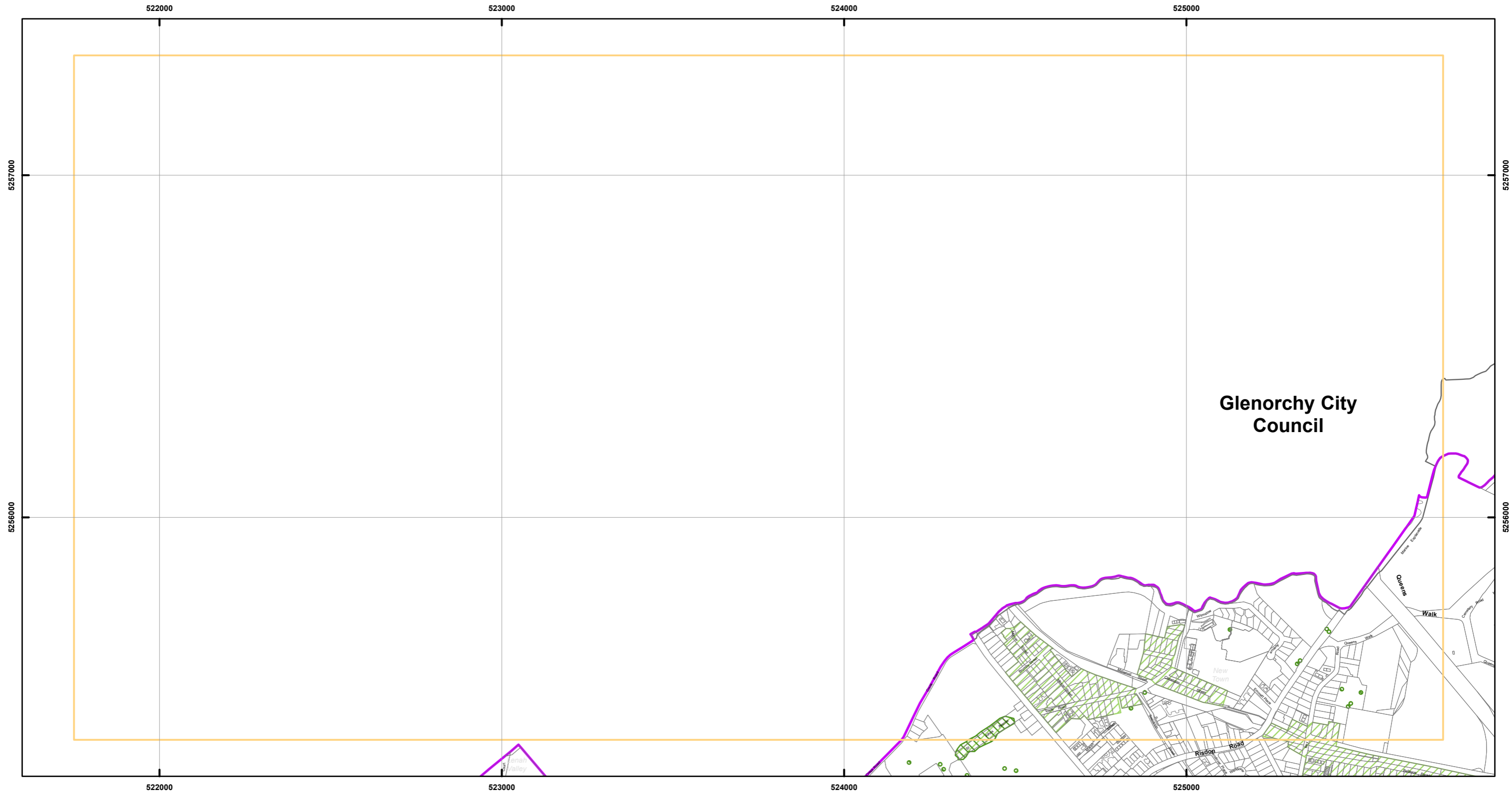


Tasmanian Planning Scheme - Overlays - Hobart Local Provisions Schedule C6.0 Local Historic Heritage Code (A)

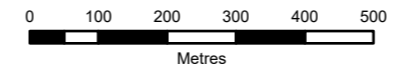


Legend

Significant Trees	Property parcels
Local heritage precinct	LPS Boundary



**C6.0 Local Historic Heritage Code (A)
Map 1 of 15**

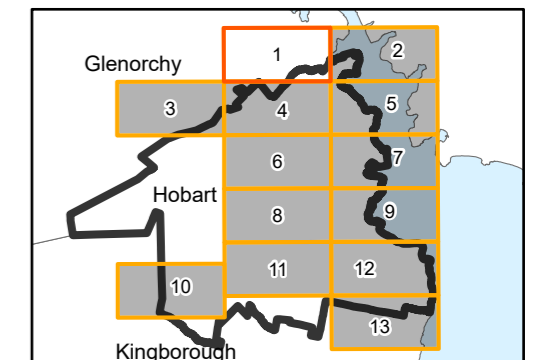


Coordinate System: GDA 94 MGA Zone 55

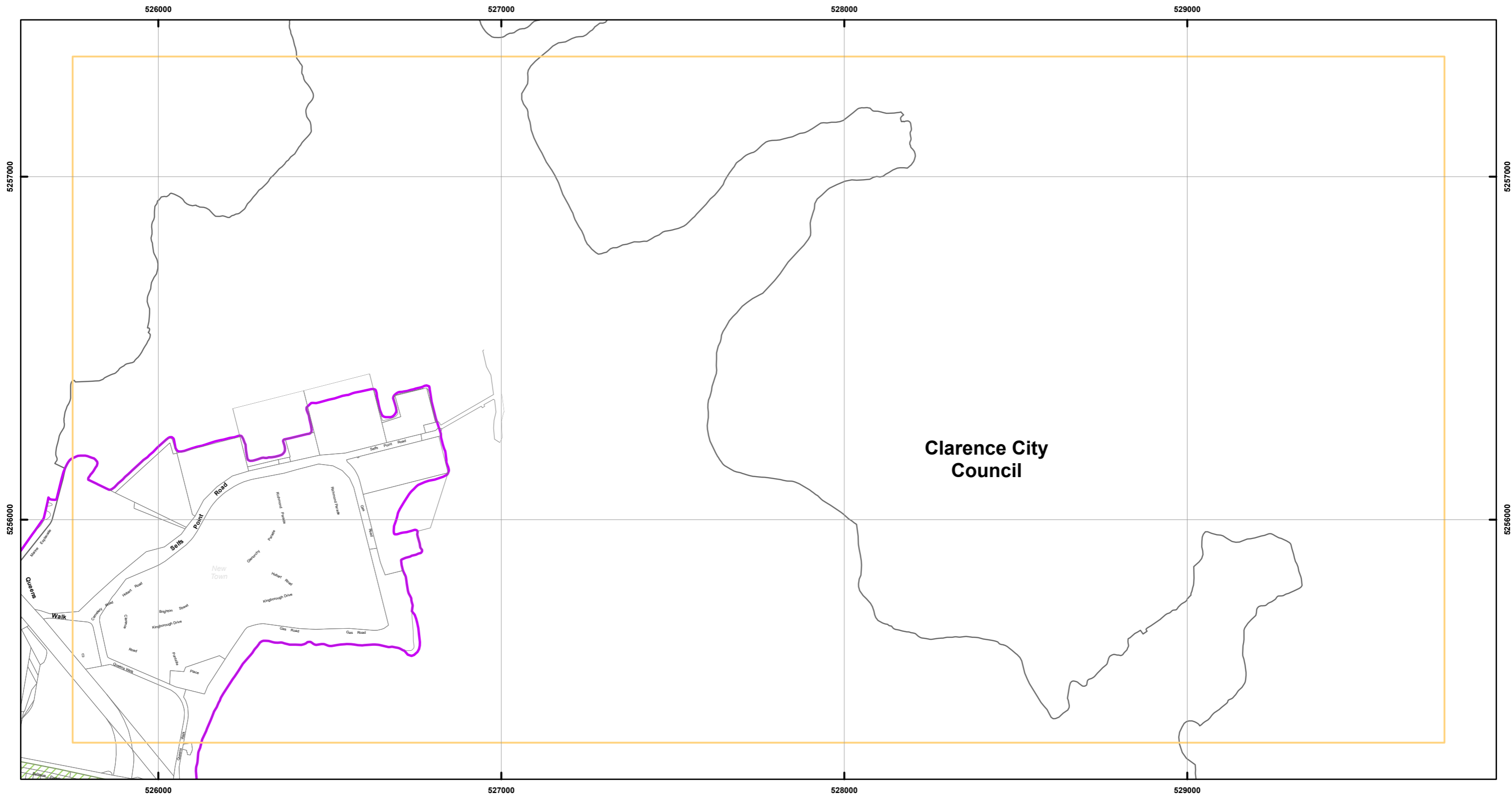
Overlay data from Hobart City Council
Base topographic data from the LIST © State of Tasmania
Land title information current as at 22/03/2023

Disclaimer: Before taking any action based on data shown on this map,
it should first be verified with the relevant council.





Print Date: 17/04/2023



Tasmanian Planning Scheme - Overlays - Hobart Local Provisions Schedule C6.0 Local Historic Heritage Code (A)

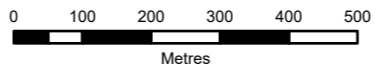


Legend

 Significant Trees	 Property parcels
 Local heritage precinct	 LPS Boundary



**C6.0 Local Historic Heritage Code (A)
Map 2 of 15**

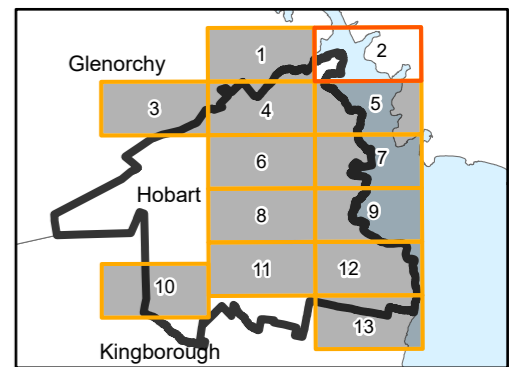


Coordinate System: GDA 94 MGA Zone 55

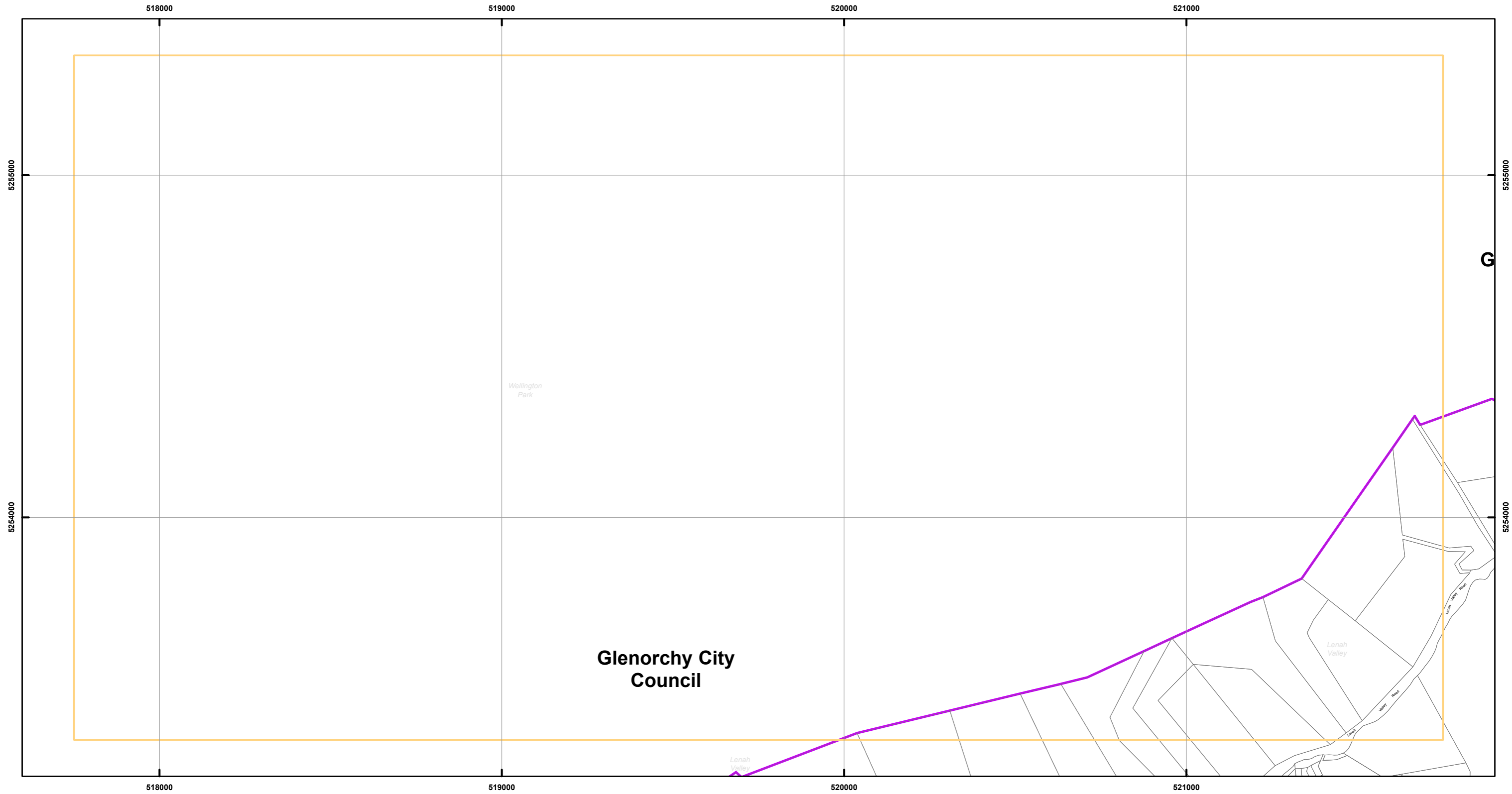
Overlay data from Hobart City Council
Base topographic data from the LIST © State of Tasmania
Land title information current as at 22/03/2023

Disclaimer: Before taking any action based on data shown on this map,
it should first be verified with the relevant council.

Print Date: 17/04/2023



Tasmanian Planning Scheme - Overlays - Hobart Local Provisions Schedule C6.0 Local Historic Heritage Code (A)



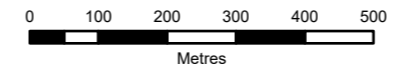
Glenorchy City Council

Legend

Significant Trees	Property parcels
Local heritage precinct	LPS Boundary



**C6.0 Local Historic Heritage Code (A)
Map 3 of 15**

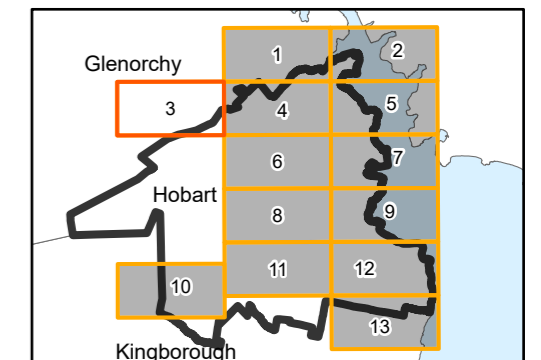


Coordinate System: GDA 94 MGA Zone 55

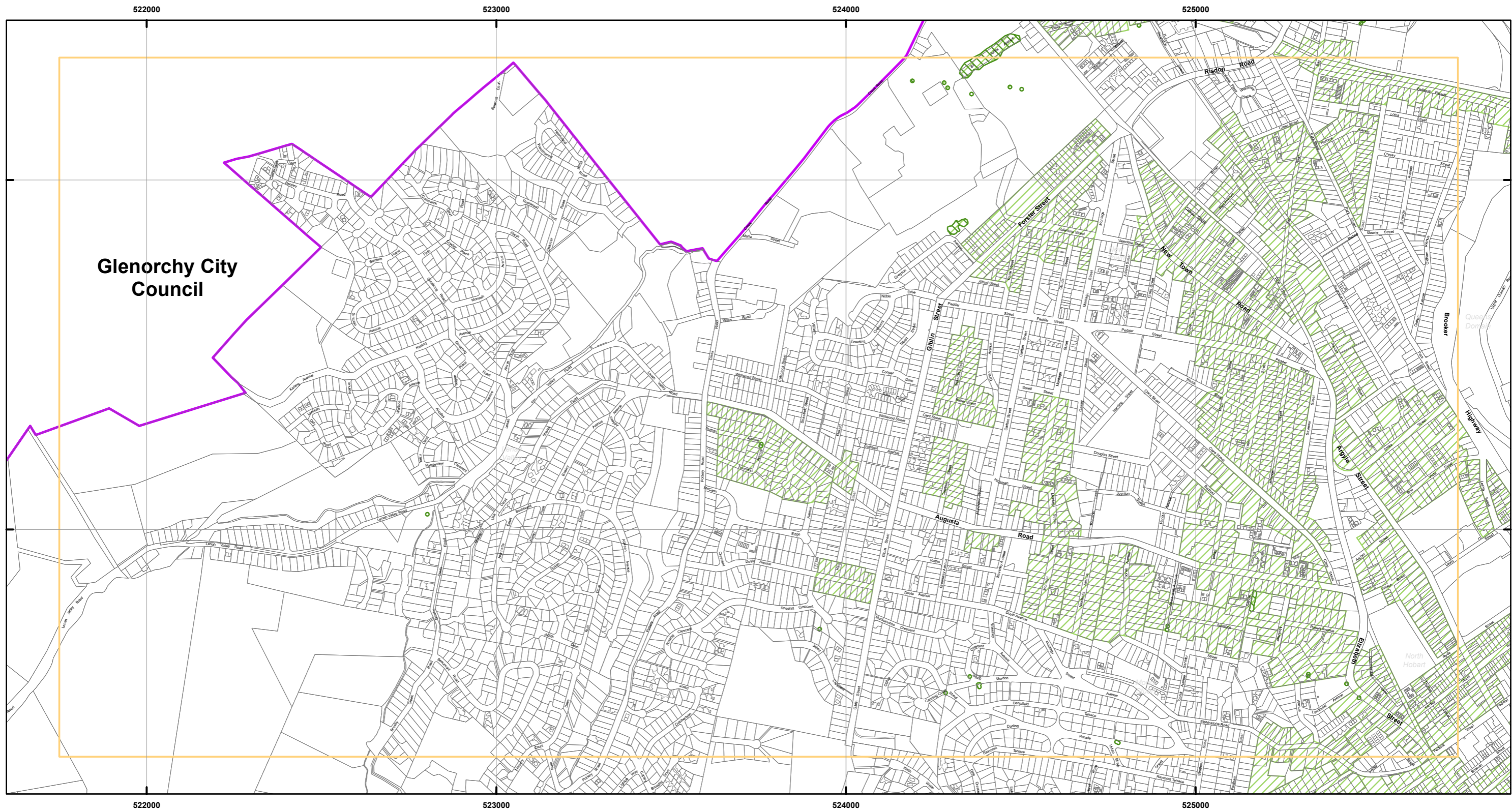
Overlay data from Hobart City Council
Base topographic data from the LIST © State of Tasmania
Land title information current as at 22/03/2023

Disclaimer: Before taking any action based on data shown on this map,
it should first be verified with the relevant council.





Print Date: 17/04/2023



Tasmanian Planning Scheme - Overlays - Hobart Local Provisions Schedule C6.0 Local Historic Heritage Code (A)

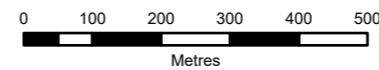


Legend

 Significant Trees	 Property parcels
 Local heritage precinct	 LPS Boundary



C6.0 Local Historic Heritage Code (A) Map 4 of 15

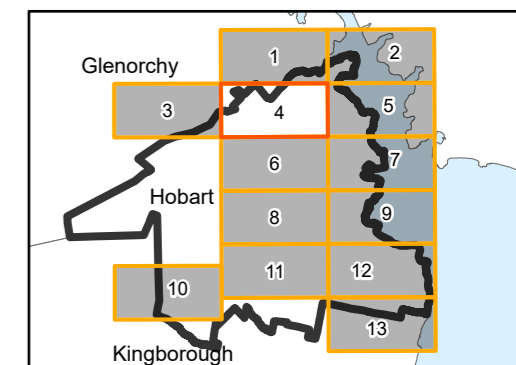


Coordinate System: GDA 94 MGA Zone 55

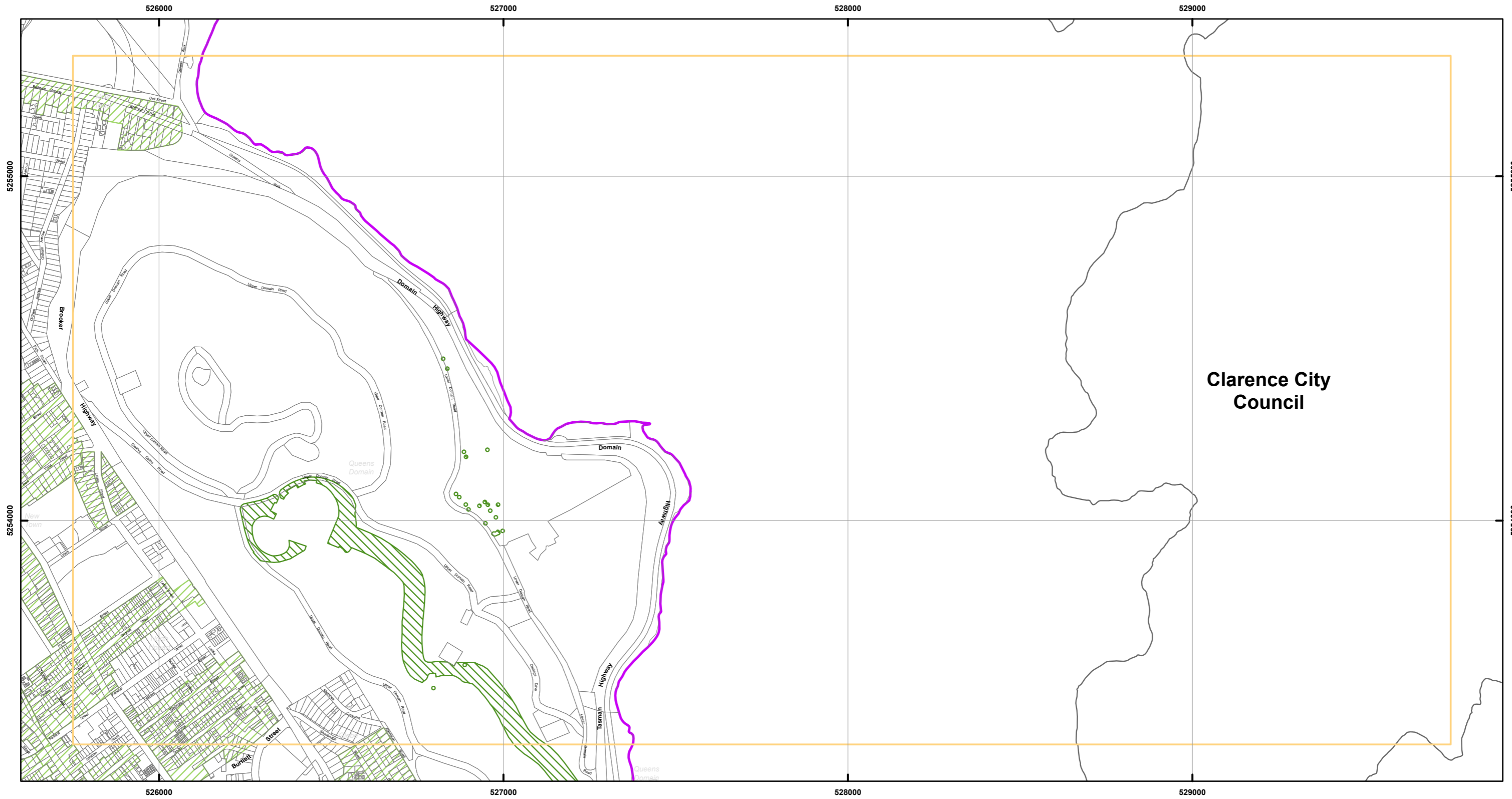
Overlay data from Hobart City Council
Base topographic data from the LIST © State of Tasmania
Land title information current as at 22/03/2023

Disclaimer: Before taking any action based on data shown on this map,
it should first be verified with the relevant council.

Print Date: 17/04/2023



Tasmanian Planning Scheme - Overlays - Hobart Local Provisions Schedule C6.0 Local Historic Heritage Code (A)



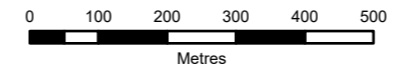
**Clarence City
Council**

Legend

<ul style="list-style-type: none"> Significant Trees Local heritage precinct 	<ul style="list-style-type: none"> Property parcels LPS Boundary
-----------------------------------------------------------------------------------------------------------------------------------------------------------------------------------------------------------------------------------------------------------------------------------------------------------------------------------------------------------------------------------------------------------	---------------------------------------------------------------------------------------------------------------------------------------------------------------------------------------------------------------------------------------------------------------------------------------------



C6.0 Local Historic Heritage Code (A) Map 5 of 15



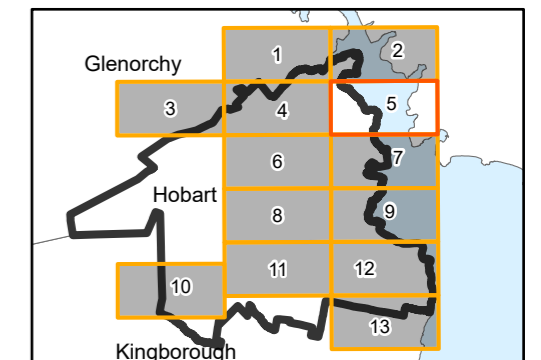
Coordinate System: GDA 94 MGA Zone 55

Overlay data from Hobart City Council
Base topographic data from the LIST © State of Tasmania
Land title information current as at 22/03/2023

Disclaimer: Before taking any action based on data shown on this map,
it should first be verified with the relevant council.

Map replaced on the 24 May 2023 in accordance with Commission
direction dated 24 May 2023





Print Date: 24/05/2023




Tasmanian Planning Scheme - Overlays - Hobart Local Provisions Schedule C6.0 Local Historic Heritage Code (A)



Legend

 Significant Trees	 Property parcels
 Local heritage precinct	 LPS Boundary

**C6.0 Local Historic Heritage Code (A)
Map 6 of 15**



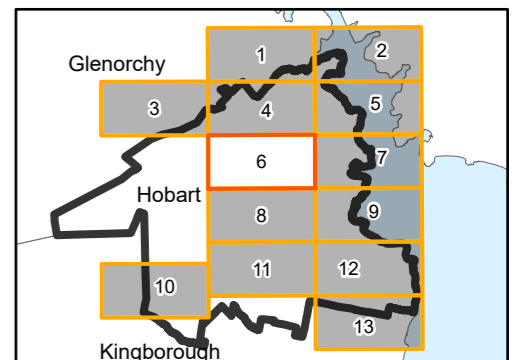
0 100 200 300 400 500
Metres

Coordinate System: GDA 94 MGA Zone 55

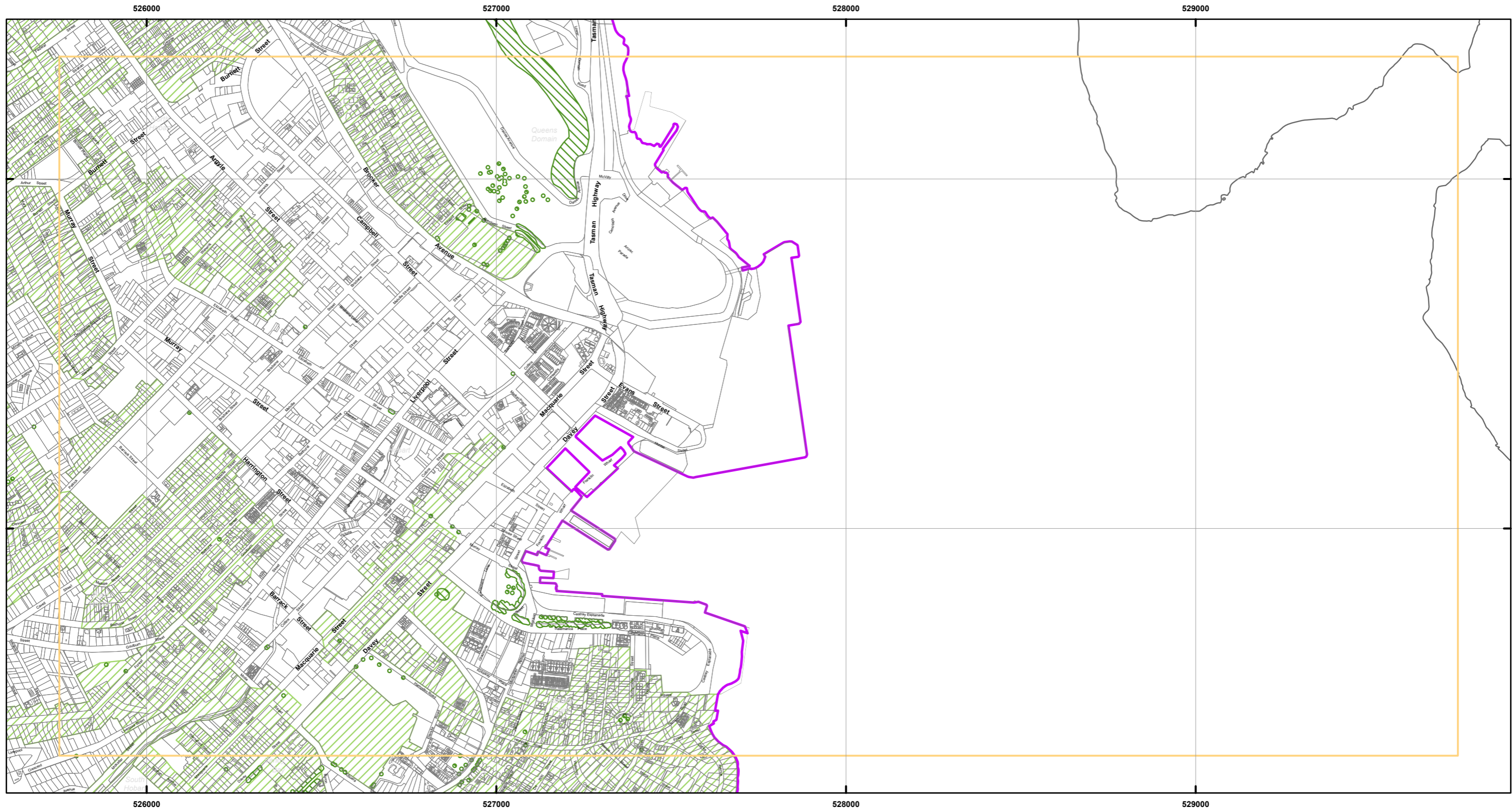
Overlay data from Hobart City Council
Base topographic data from the LIST © State of Tasmania
Land title information current as at 22/03/2023

Disclaimer: Before taking any action based on data shown on this map,
it should first be verified with the relevant council.

Print Date: 17/04/2023



Tasmanian Planning Scheme - Overlays - Hobart Local Provisions Schedule C6.0 Local Historic Heritage Code (A)

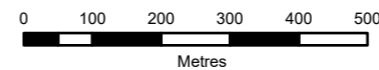


Legend

Significant Trees	Property parcels
Local heritage precinct	LPS Boundary



**C6.0 Local Historic Heritage Code (A)
Map 7 of 15**



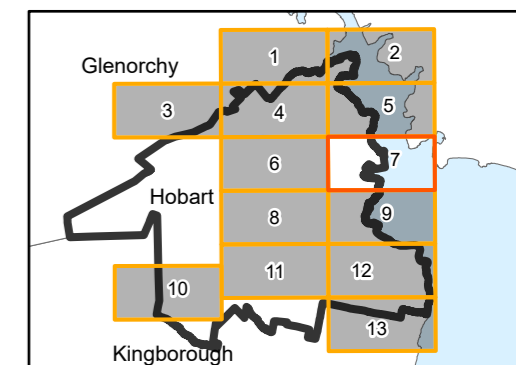
Coordinate System: GDA 94 MGA Zone 55

Overlay data from Hobart City Council
Base topographic data from the LIST © State of Tasmania
Land title information current as at 22/03/2023

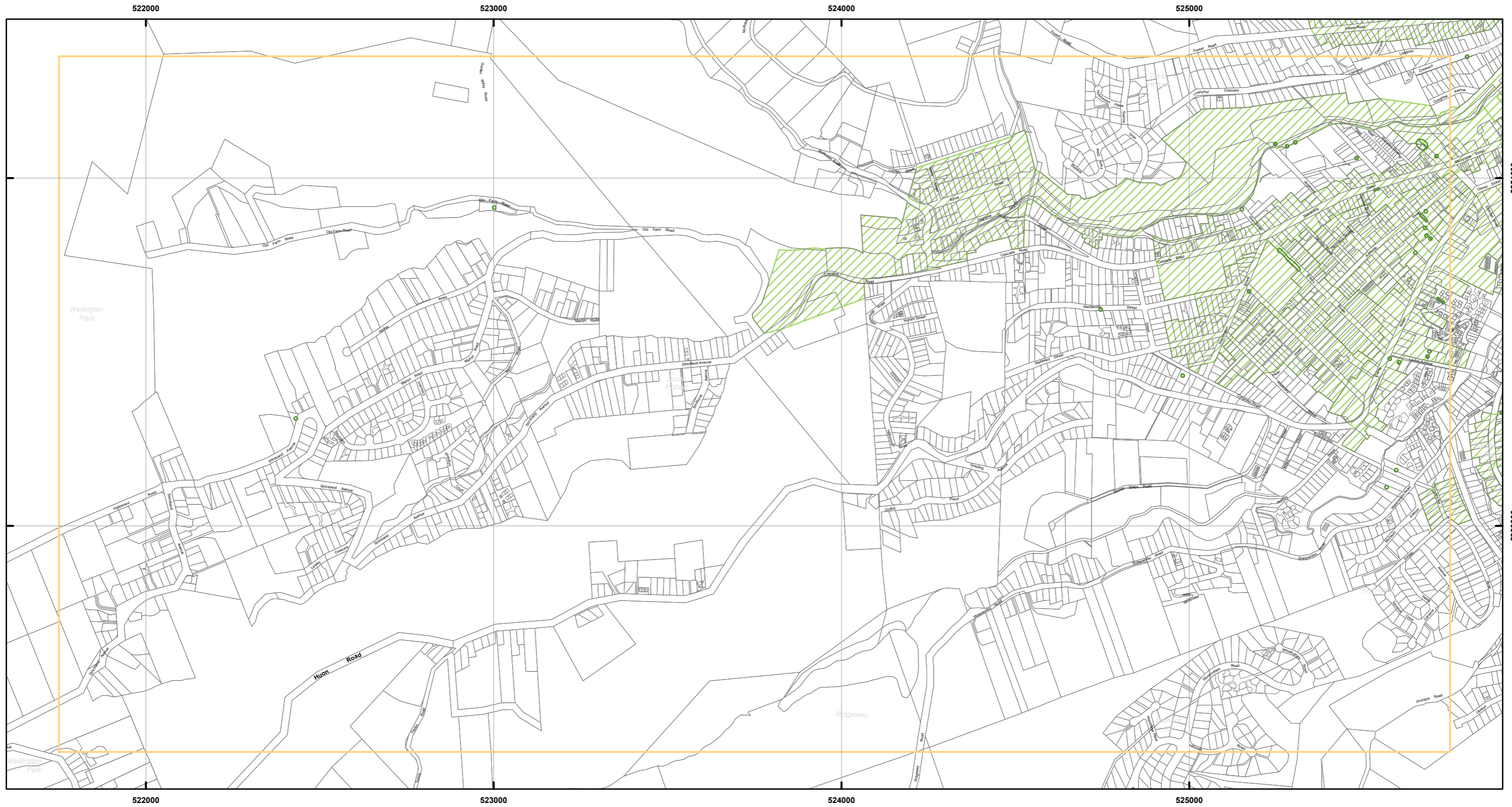
Disclaimer: Before taking any action based on data shown on this map,
it should first be verified with the relevant council

Map replaced on the 24 May 2023 in accordance with Commission
direction dated 24 May 2023





Print Date: 24/05/2023



Tasmanian Planning Scheme - Overlays - Hobart Local Provisions Schedule C6.0 Local Historic Heritage Code (A)

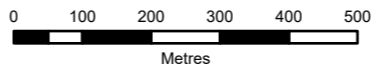


Legend

 Significant Trees	 Property parcels
 Local heritage precinct	 LPS Boundary



**C6.0 Local Historic Heritage Code (A)
Map 8 of 15**

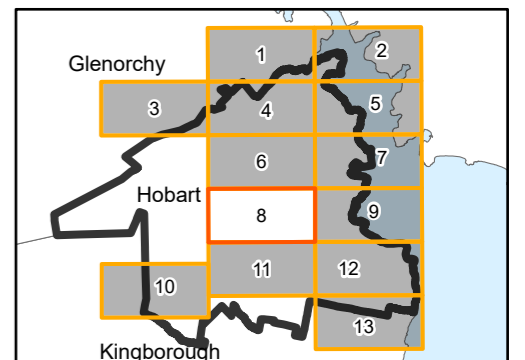


Coordinate System: GDA 94 MGA Zone 55

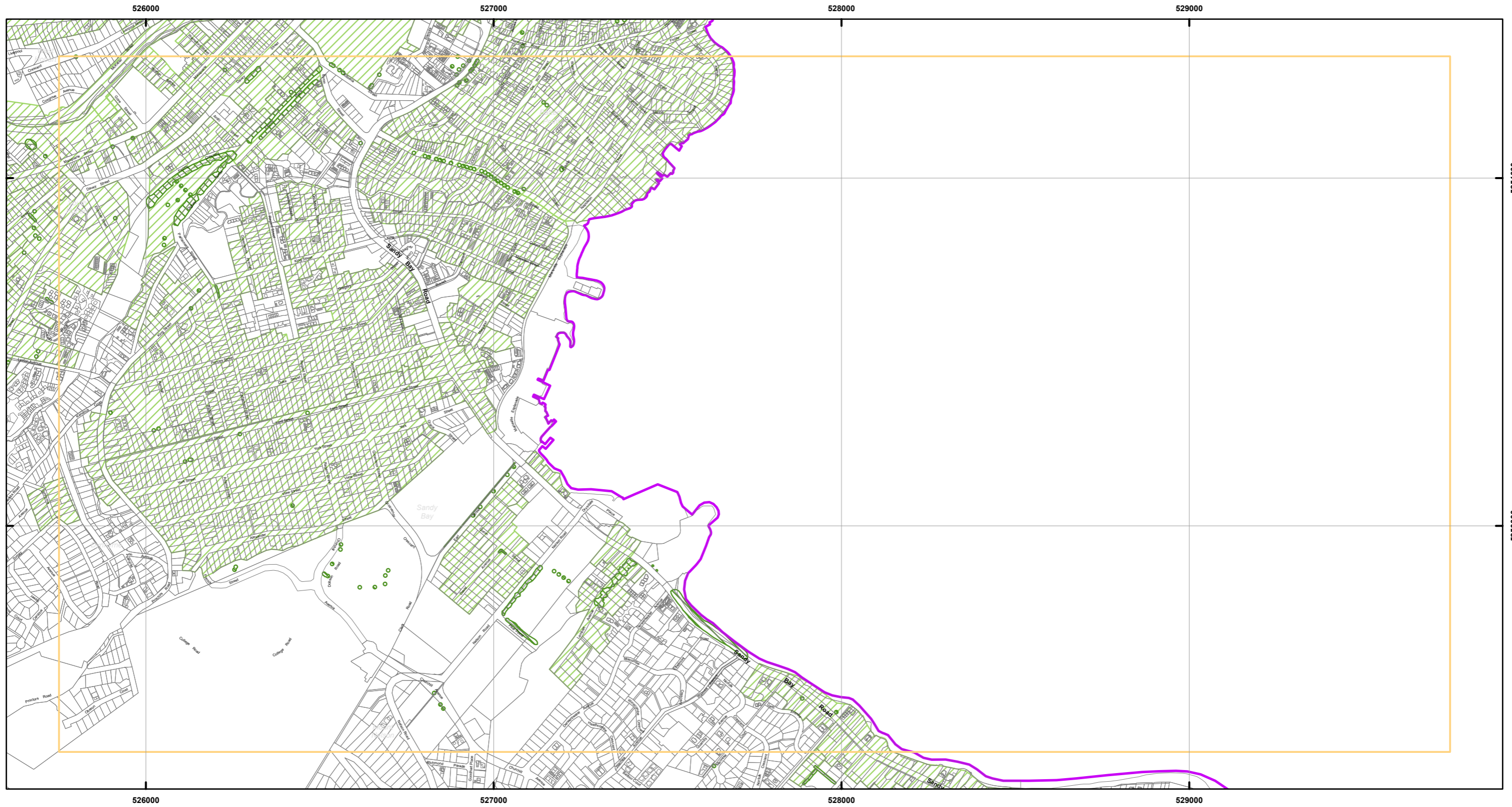
Overlay data from Hobart City Council
Base topographic data from the LIST © State of Tasmania
Land title information current as at 22/03/2023

Disclaimer: Before taking any action based on data shown on this map,
it should first be verified with the relevant council.

Print Date: 17/04/2023



Tasmanian Planning Scheme - Overlays - Hobart Local Provisions Schedule C6.0 Local Historic Heritage Code (A)

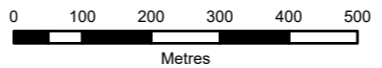


Legend

Significant Trees	Property parcels
Local heritage precinct	LPS Boundary



**C6.0 Local Historic Heritage Code (A)
Map 9 of 15**



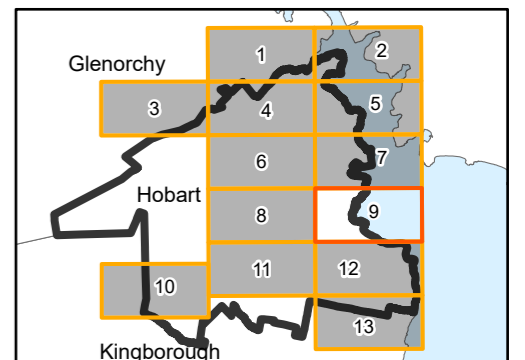
Coordinate System: GDA 94 MGA Zone 55

Overlay data from Hobart City Council
Base topographic data from the LIST © State of Tasmania
Land title information current as at 22/03/2023

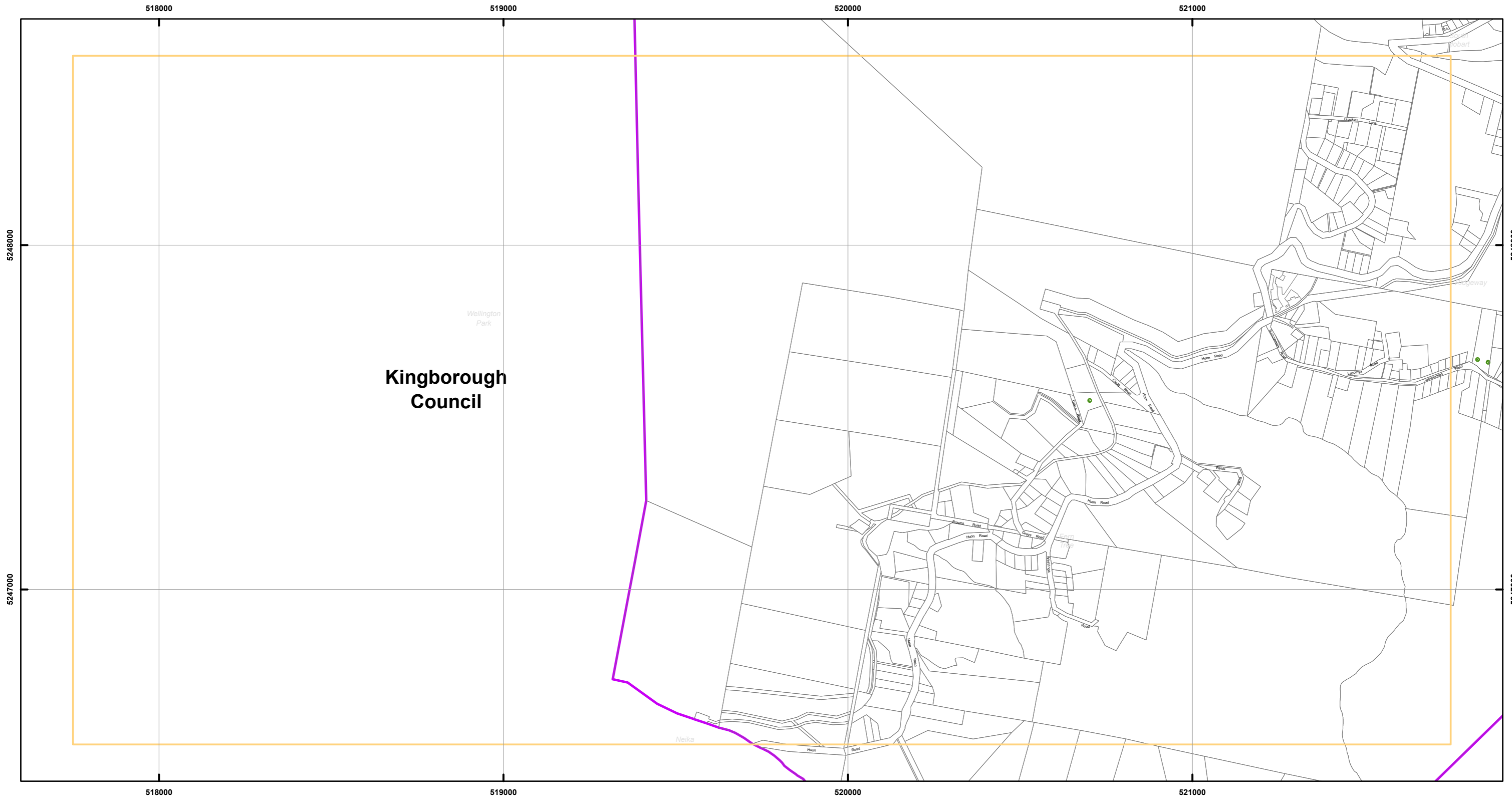
Disclaimer: Before taking any action based on data shown on this map,
it should first be verified with the relevant council.

Map replaced on the 24 May 2023 in accordance with Commission
direction dated 24 May 2023





Print Date: 24/05/2023



Tasmanian Planning Scheme - Overlays - Hobart Local Provisions Schedule C6.0 Local Historic Heritage Code (A)

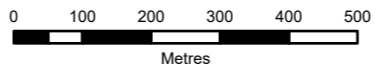


Legend

 Significant Trees	 Property parcels
 Local heritage precinct	 LPS Boundary



C6.0 Local Historic Heritage Code (A) Map 10 of 15

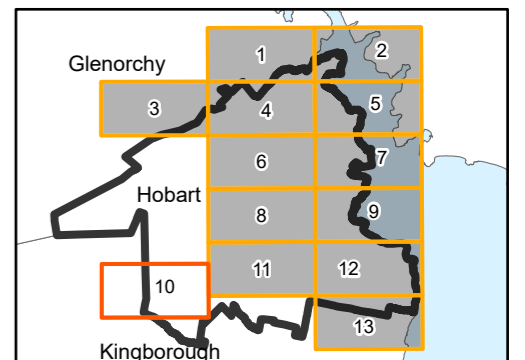


Coordinate System: GDA 94 MGA Zone 55

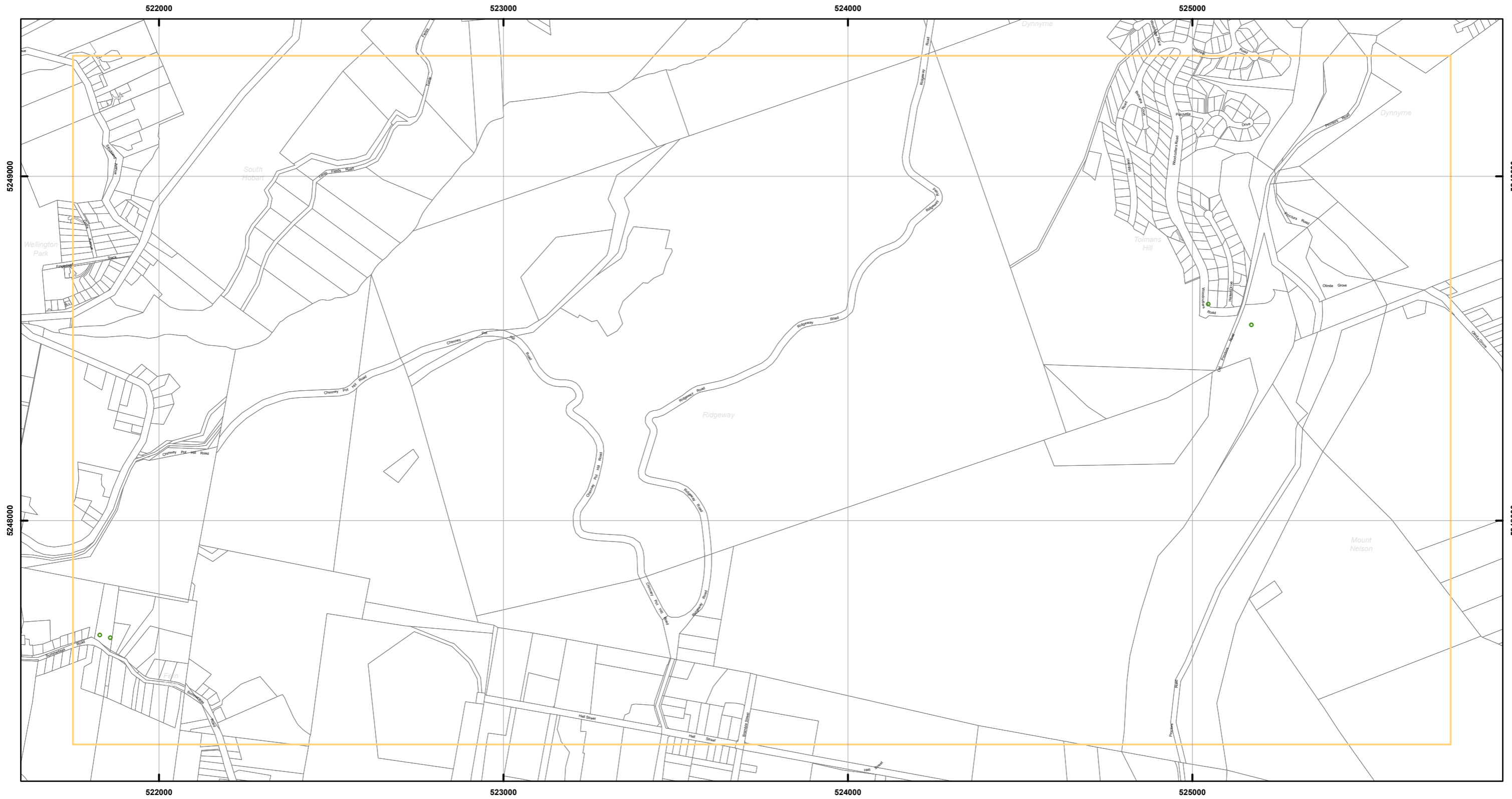
Overlay data from Hobart City Council
Base topographic data from the LIST © State of Tasmania
Land title information current as at 22/03/2023

Disclaimer: Before taking any action based on data shown on this map,
it should first be verified with the relevant council.





Print Date: 17/04/2023



Tasmanian Planning Scheme - Overlays - Hobart Local Provisions Schedule C6.0 Local Historic Heritage Code (A)

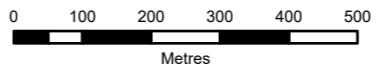


Legend

 Significant Trees	 Property parcels
 Local heritage precinct	 LPS Boundary



**C6.0 Local Historic Heritage Code (A)
Map 11 of 15**

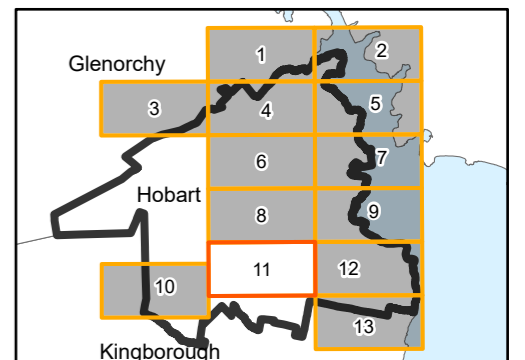


Coordinate System: GDA 94 MGA Zone 55

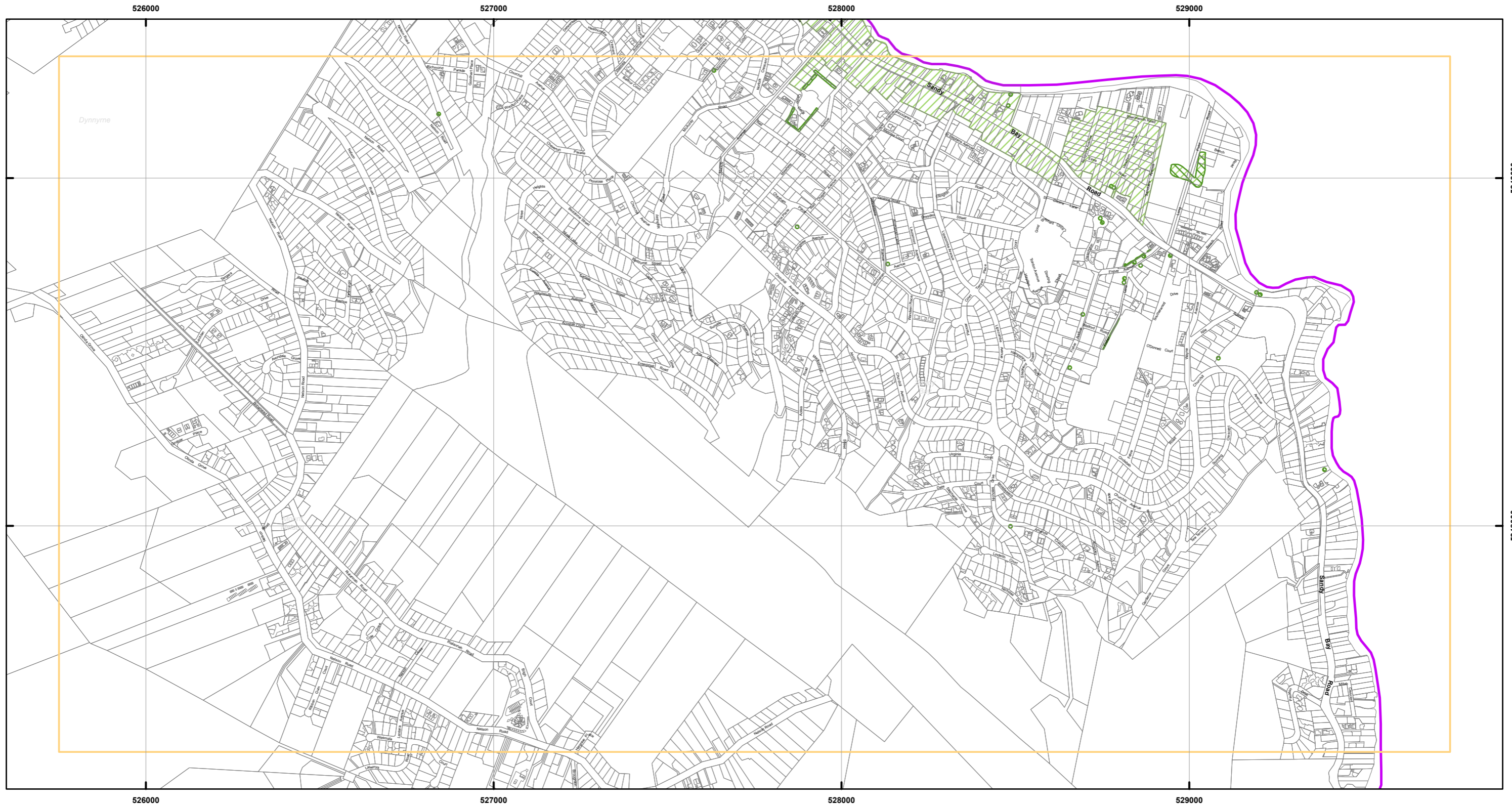
Overlay data from Hobart City Council
Base topographic data from the LIST © State of Tasmania
Land title information current as at 22/03/2023

Disclaimer: Before taking any action based on data shown on this map,
it should first be verified with the relevant council.

Print Date: 17/04/2023




Tasmanian Planning Scheme - Overlays - Hobart Local Provisions Schedule C6.0 Local Historic Heritage Code (A)



Legend

Significant Trees	Property parcels
Local heritage precinct	LPS Boundary

**C6.0 Local Historic Heritage Code (A)
Map 12 of 15**



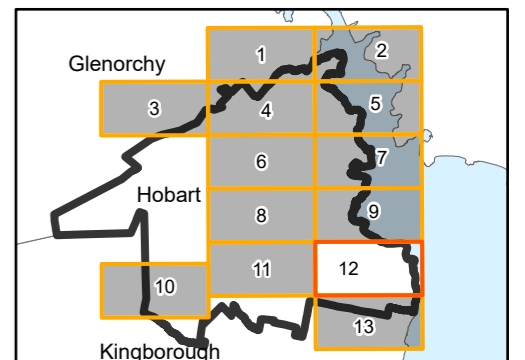
0 100 200 300 400 500
Metres

Coordinate System: GDA 94 MGA Zone 55

Overlay data from Hobart City Council
Base topographic data from the LIST © State of Tasmania
Land title information current as at 22/03/2023

Disclaimer: Before taking any action based on data shown on this map,
it should first be verified with the relevant council.





Print Date: 17/04/2023



Tasmanian Planning Scheme - Overlays - Hobart Local Provisions Schedule C6.0 Local Historic Heritage Code (A)

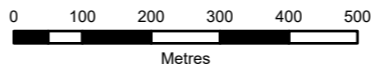


Legend

 Significant Trees	 Property parcels
 Local heritage precinct	 LPS Boundary



**C6.0 Local Historic Heritage Code (A)
Map 13 of 15**

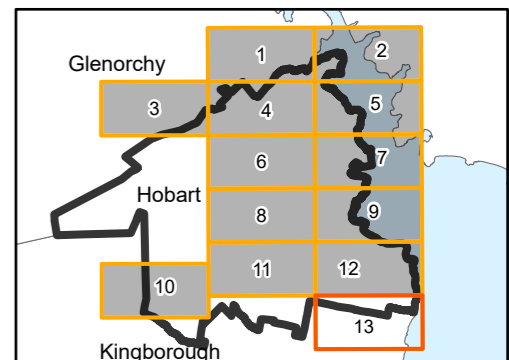


Coordinate System: GDA 94 MGA Zone 55

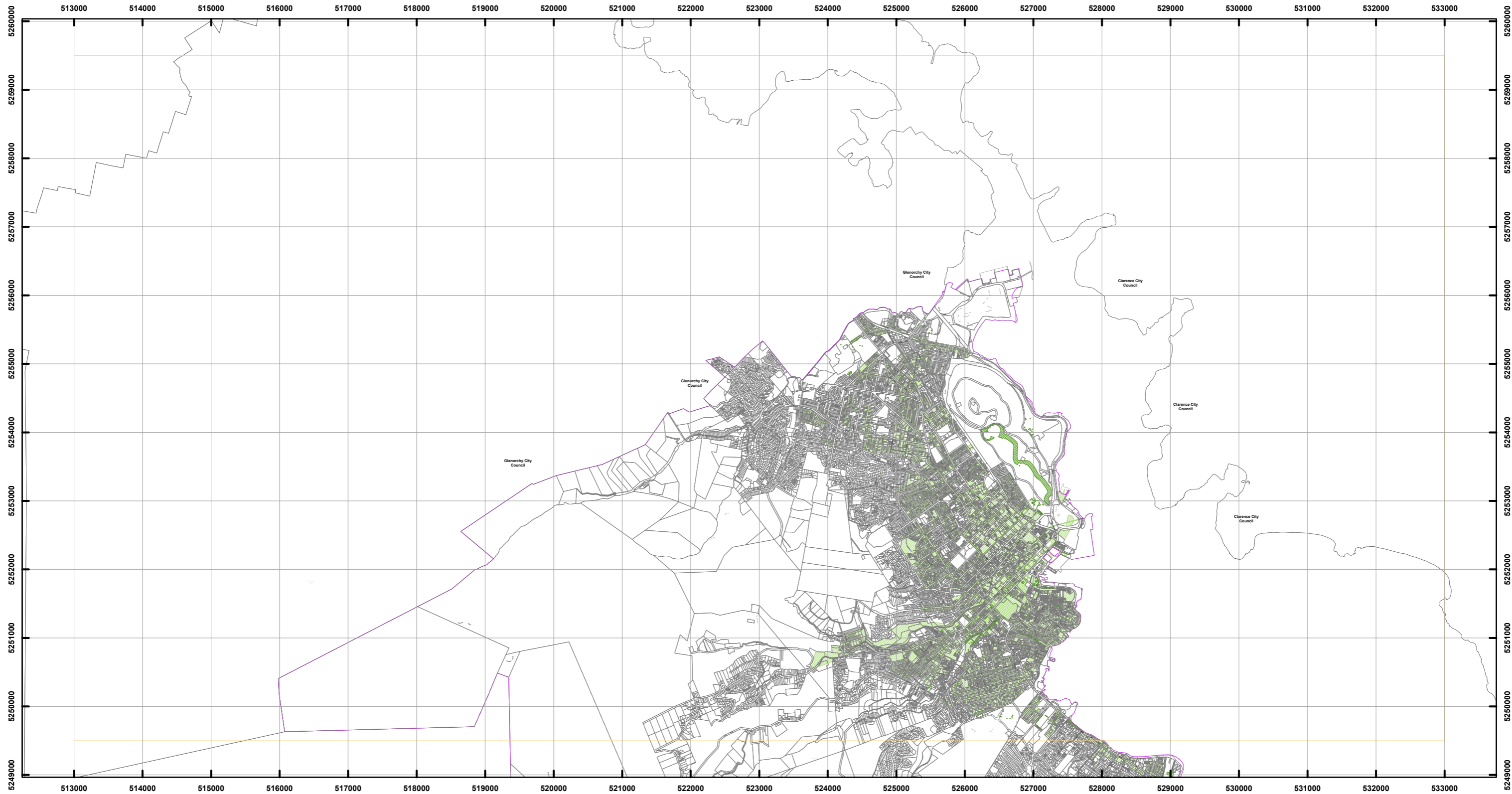
Overlay data from Hobart City Council
Base topographic data from the LIST © State of Tasmania
Land title information current as at 22/03/2023

Disclaimer: Before taking any action based on data shown on this map,
it should first be verified with the relevant council.

Print Date: 17/04/2023



Tasmanian Planning Scheme - Overlays - Hobart Local Provisions Schedule C6.0 Local Historic Heritage Code (A)

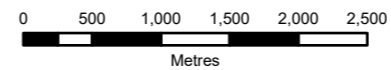


Legend

Significant Trees	Property parcels
Local heritage precinct	LPS Boundary



**C6.0 Local Historic Heritage Code (A)
Map 14 of 15**

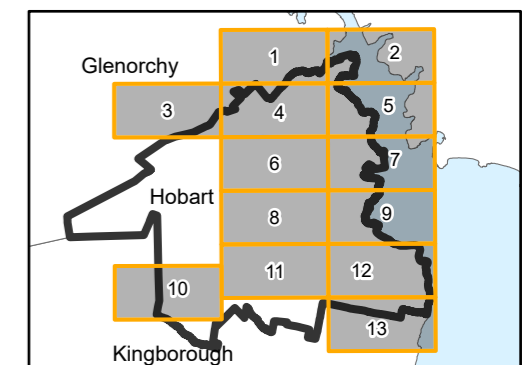


Coordinate System: GDA 94 MGA Zone 55

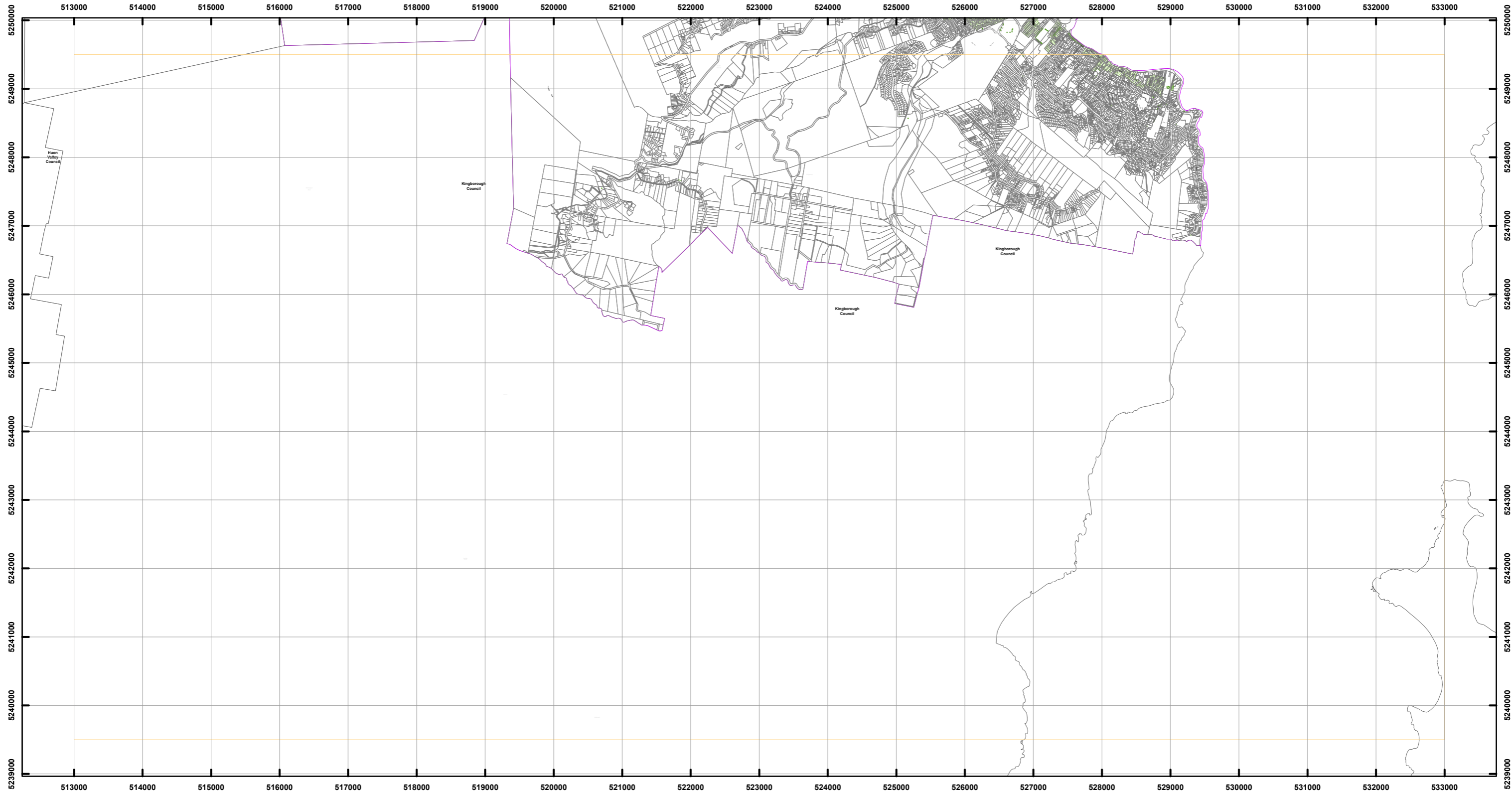
Overlay data from Hobart City Council
Base topographic data from the LIST © State of Tasmania
Land title information current as at 22/03/2023

Disclaimer: Before taking any action based on data shown on this map,
it should first be verified with the relevant council.

Print Date: 17/04/2023



Tasmanian Planning Scheme - Overlays - Hobart Local Provisions Schedule C6.0 Local Historic Heritage Code (A)

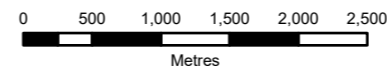


Legend

Significant Trees	Property parcels
Local heritage precinct	LPS Boundary



**C6.0 Local Historic Heritage Code (A)
Map 15 of 15**



Coordinate System: GDA 94 MGA Zone 55

Overlay data from Hobart City Council
Base topographic data from the LIST © State of Tasmania
Land title information current as at 22/03/2023

Disclaimer: Before taking any action based on data shown on this map,
it should first be verified with the relevant council.

Print Date: 17/04/2023

