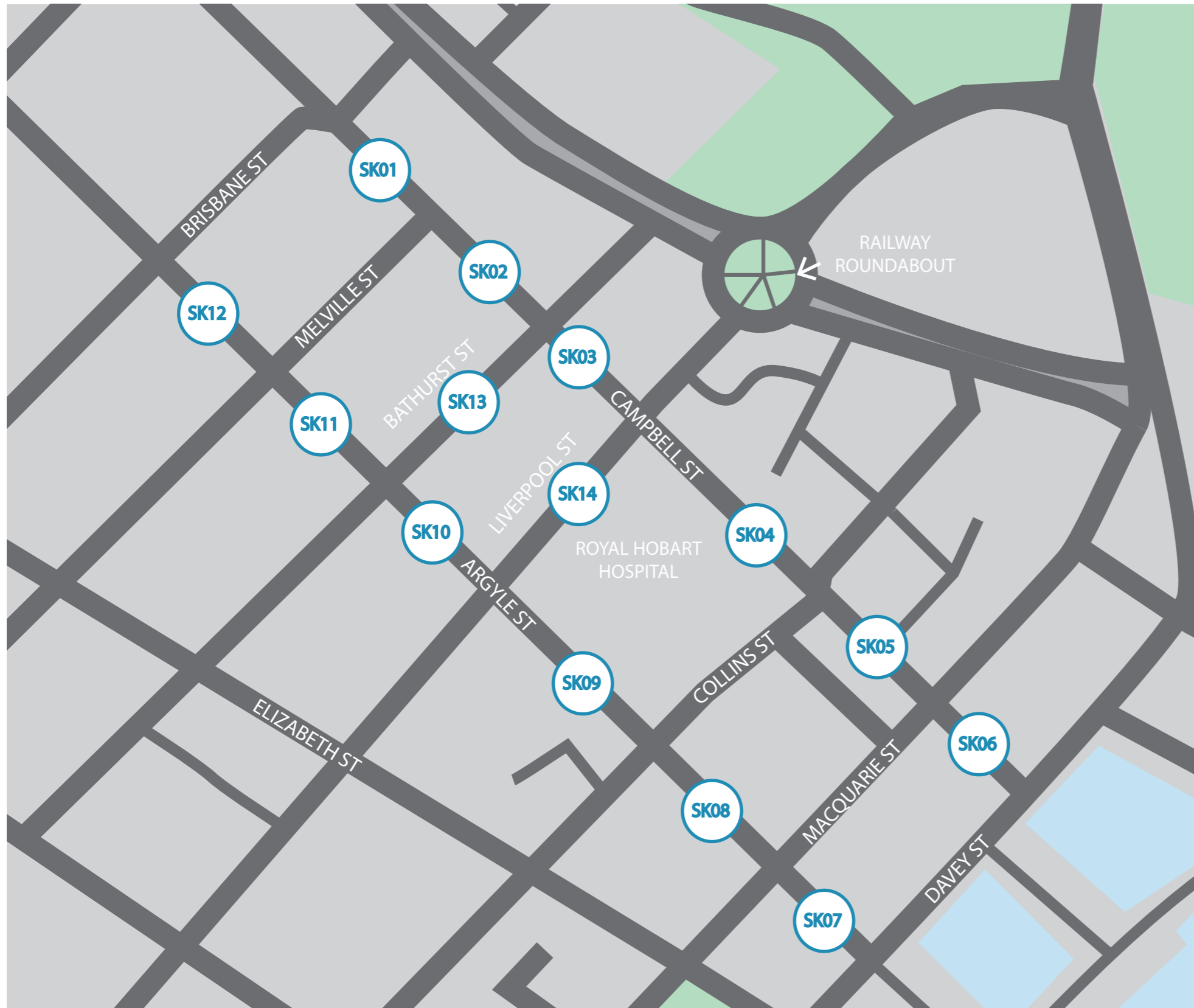








ARGYLE STREET AND CAMPBELL STREET BICYCLE LANES

MAP KEY









LEGEND

CAMPBELL STREET

-  SK01 - BRISBANE STREET TO MELVILLE STREET
-  SK02 - MELVILLE STREET TO BATHURST STREET
-  SK03 - BATHURST STREET TO LIVERPOOL STREET
-  SK04 - LIVERPOOL STREET TO COLLINS STREET
-  SK05 - COLLINS STREET TO MACQUARIE STREET
-  SK06 - MACQUARIE STREET TO DAVEY STREET

ARGYLE STREET

-  SK07 - DAVEY STREET TO MACQUARIE STREET
-  SK08 - MACQUARIE STREET TO COLLINS STREET
-  SK09 - COLLINS STREET TO LIVERPOOL STREET
-  SK10 - LIVERPOOL ST TO BATHURST ST
-  SK11 - BATHURST STREET TO MELVILLE STREET
-  SK12 - MELVILLE STREET TO BRISBANE STREET

BATHURST STREET LINK

-  SK13 - ARGYLE STREET TO CAMPBELL STREET

LIVERPOOL STREET LINK

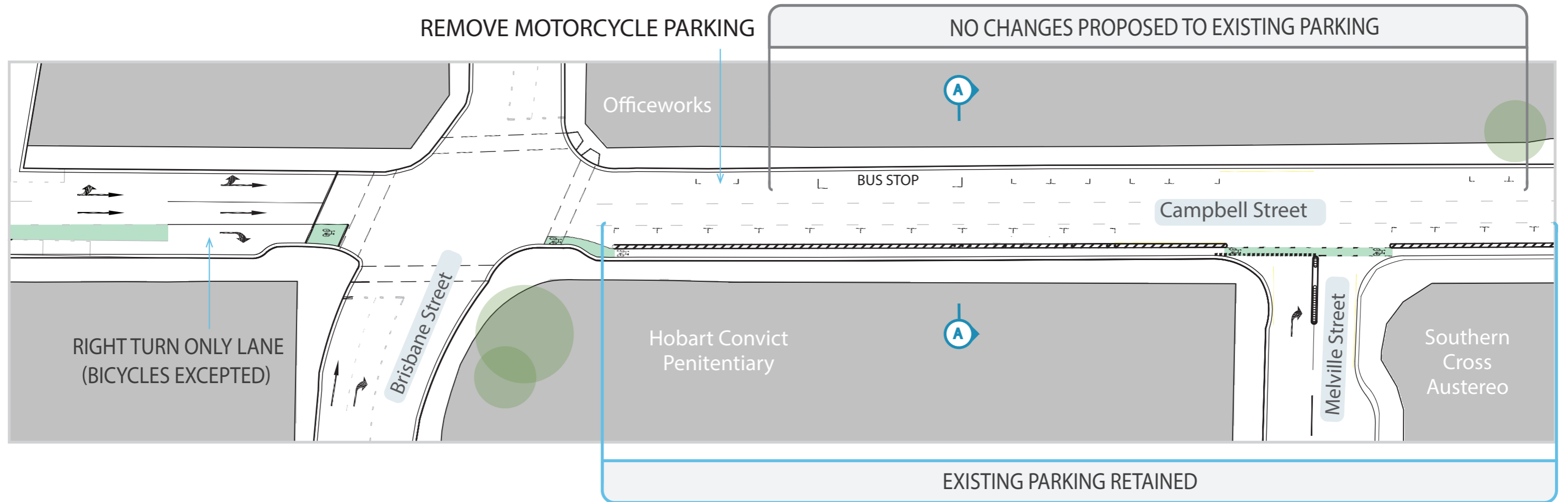
-  SK14 - CAMPBELL STREET TO ARGYLE STREET

Full drawing set available at yoursay.hobartcity.com.au/bikelanes

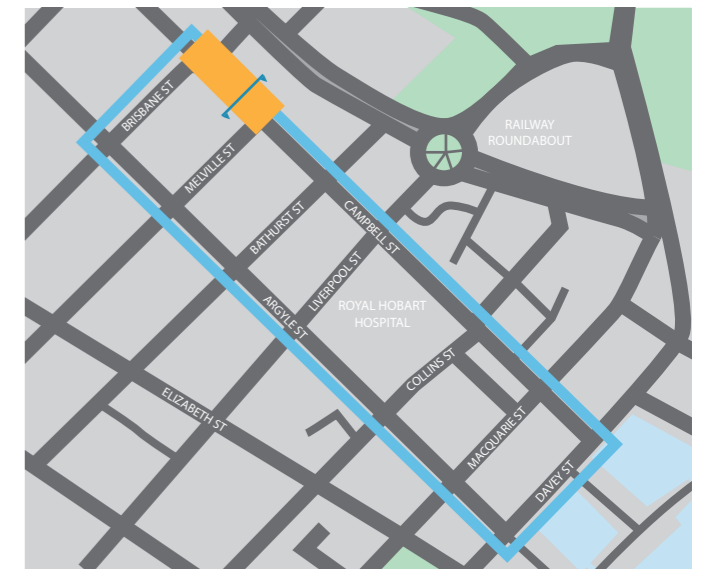
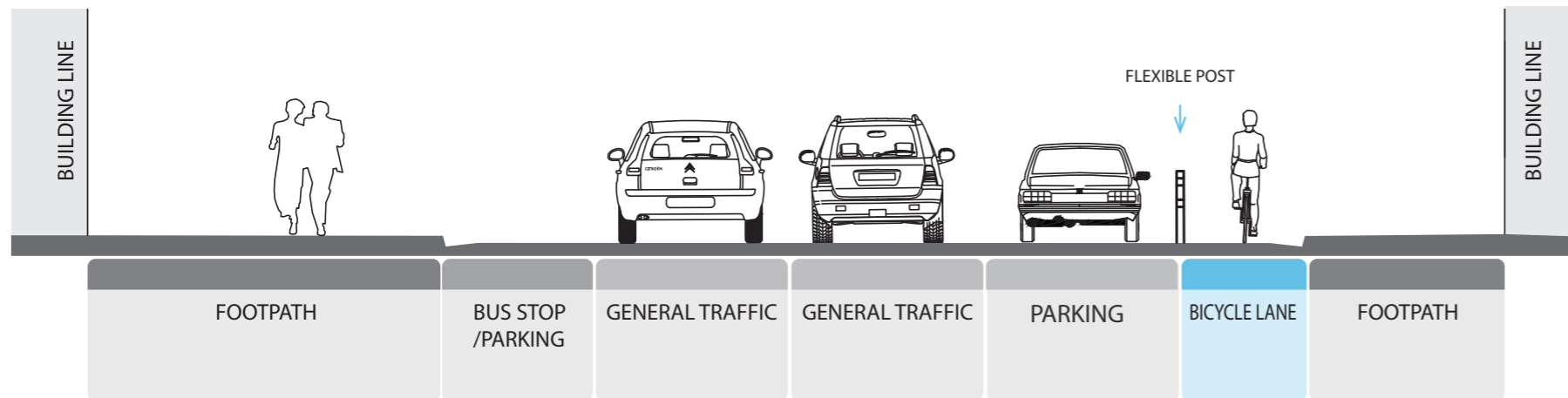


DESIGN PLAN - CAMPBELL STREET

BRISBANE STREET TO MELVILLE STREET



SECTION A CROSS SECTION OF STREET SEGMENT



- Key Features**
- North-East side of street
 - Motorcycle parking removed
 - South-West side of street
 - Protected bicycle lane against footpath
 - Parking retained

Design - July 2023

PROJECT DESCRIPTION
CAMPBELL STREET BICYCLE LANES - BRISBANE STREET TO DAVEY STREET

DRAWING TITLE
PLAN - BRISBANE STREET TO MELVILLE STREET

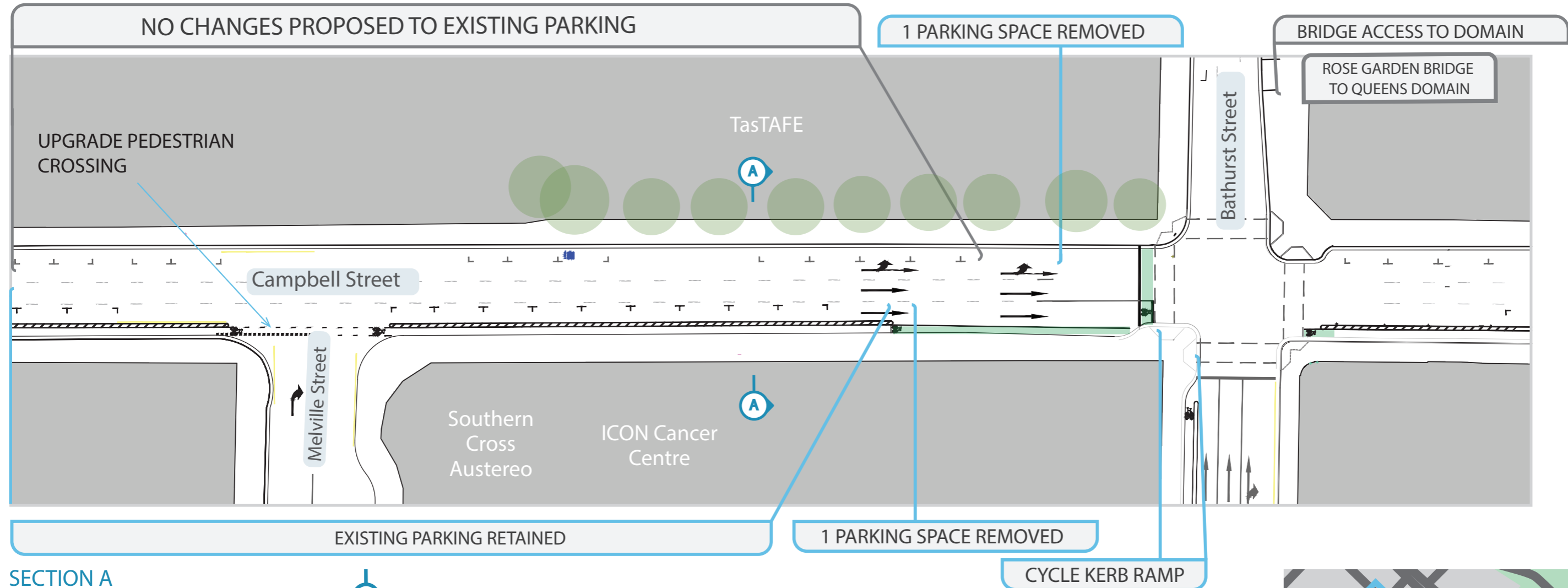
NOTE:
DRAWING NOT TO SCALE

SHEET NUMBER

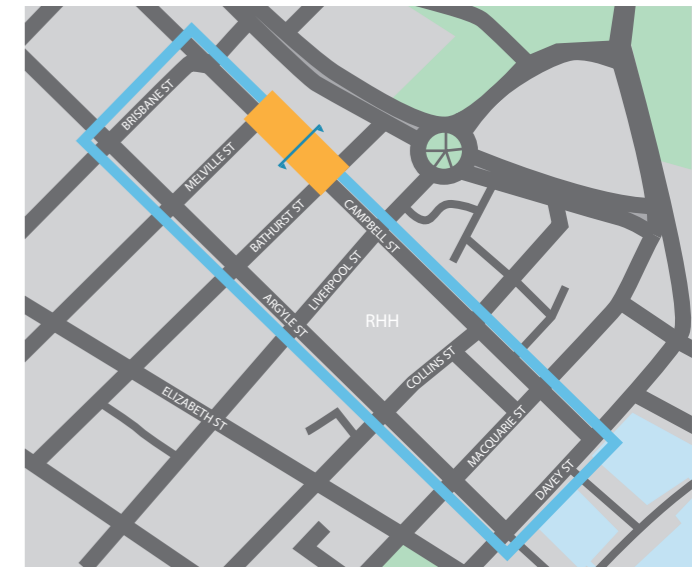
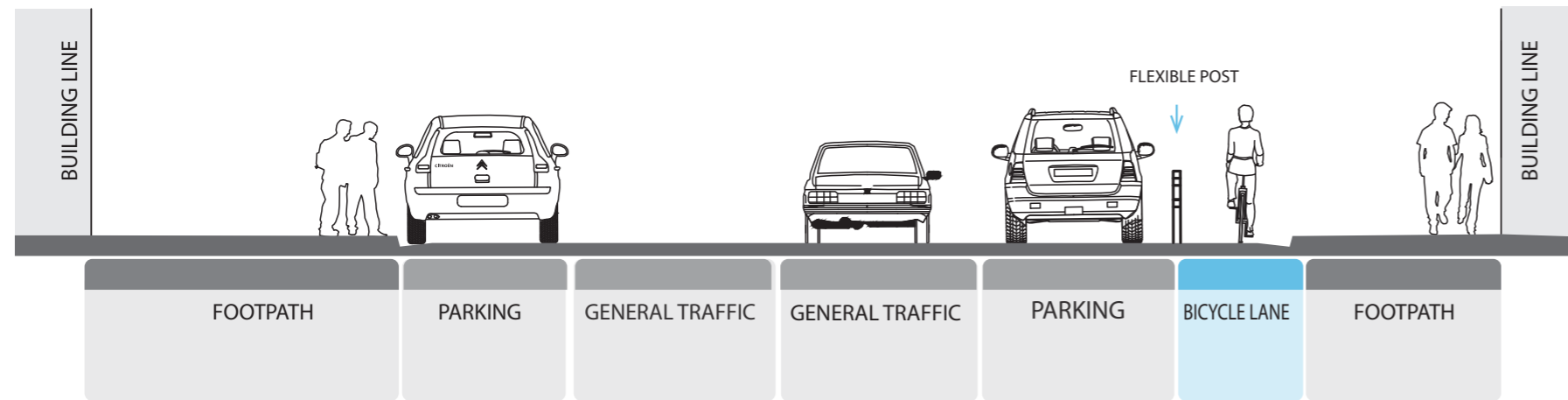
SK01

DESIGN PLAN - CAMPBELL STREET

MELVILLE STREET TO BATHURST STREET



SECTION A
CROSS SECTION OF STREET SEGMENT



City of **HOBART**



Key Trial Features

North-East side of street

- Minor Change- 1 parking space removed (Left hand vehicle turn)

South-West side of street

- Protected bicycle lane against footpath
- Parking retained
- One parking space removed (driveway sight distance)

Design - July 2023

PROJECT DESCRIPTION

CAMPBELL STREET BICYCLE LANES - BRISBANE STREET TO DAVEY STREET

DRAWING TITLE

PLAN - MELVILLE TO BATHURST

NOTE:

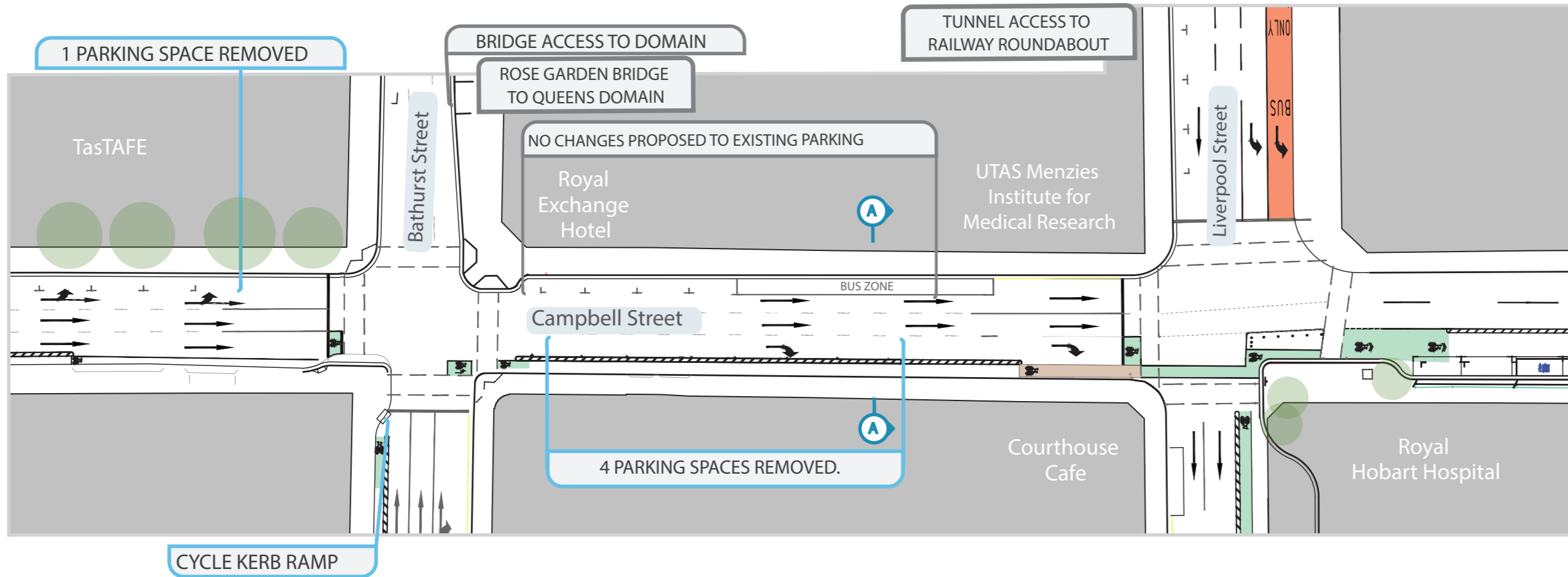
DRAWING NOT TO SCALE

SHEET NUMBER

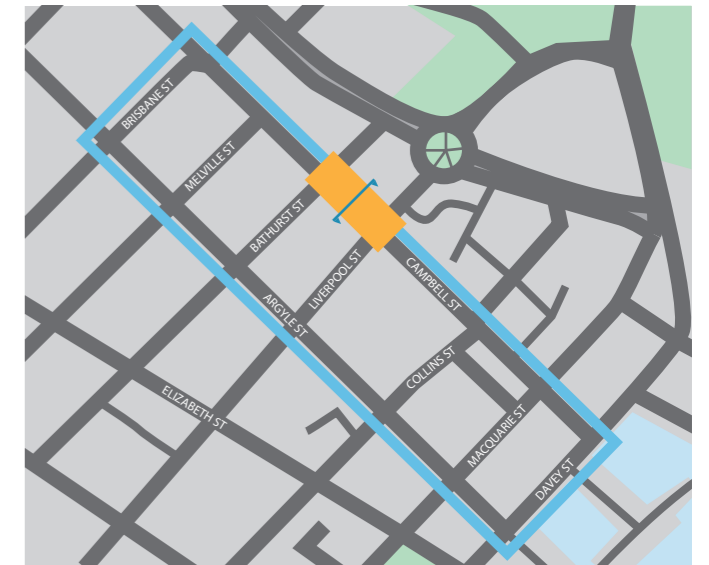
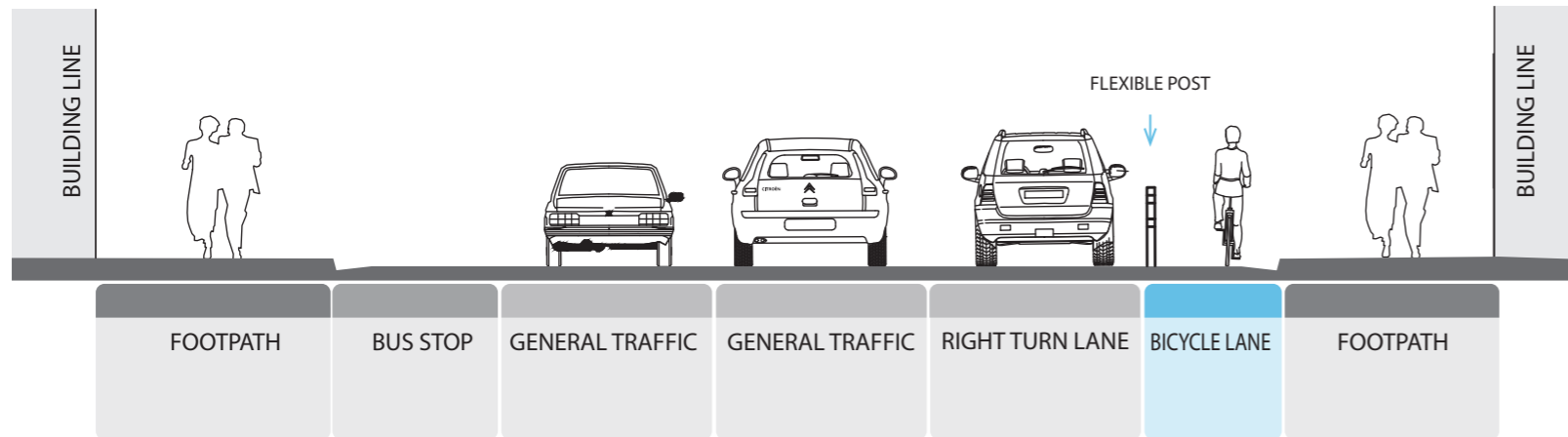
SK02

DESIGN PLAN - CAMPBELL STREET

BATHURST STREET TO LIVERPOOL STREET



SECTION A CROSS SECTION OF STREET SEGMENT



- Key Trial Features**
- North-East side of street
 - No changes
 - South-West side of street
 - Protected bicycle lane against footpath
 - Parking removed for right turn lane

Design - July 2023

PROJECT DESCRIPTION
CAMPBELL STREET BICYCLE LANES - BRISBANE STREET TO DAVEY STREET

DRAWING TITLE
PLAN - BATHURST TO LIVERPOOL

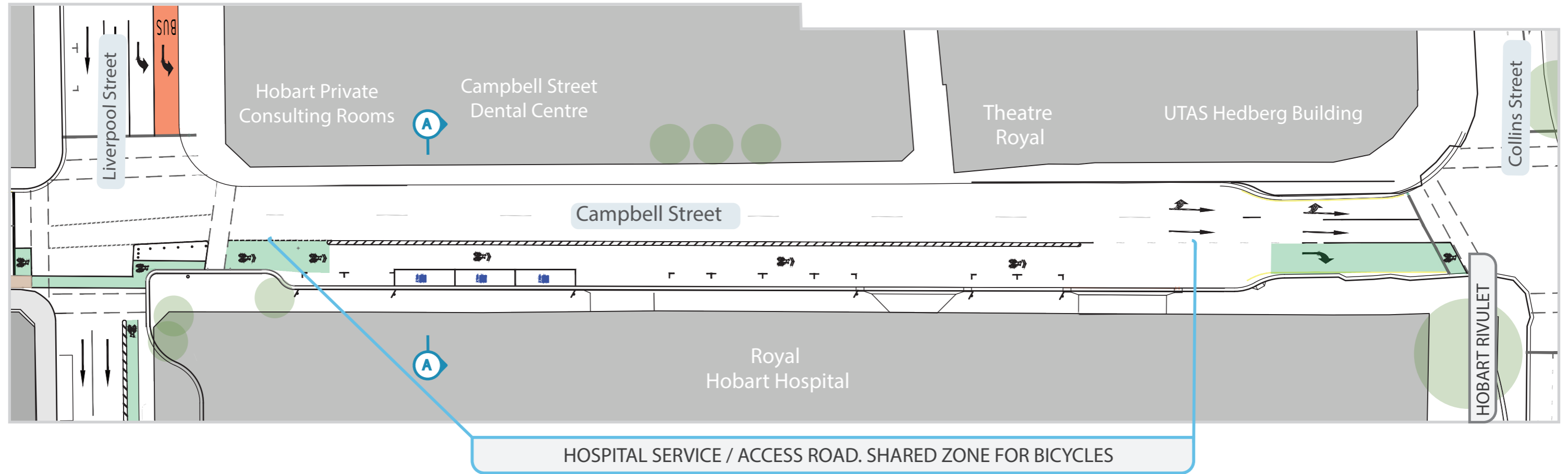
NOTE:
DRAWING NOT TO SCALE

SHEET NUMBER

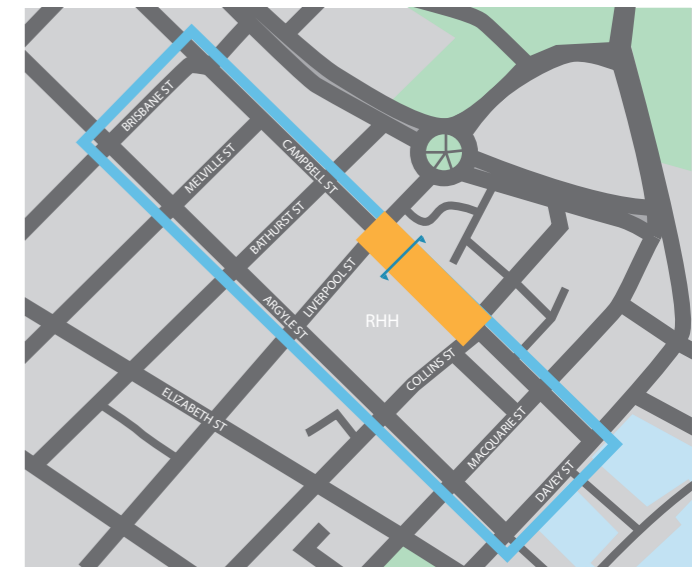
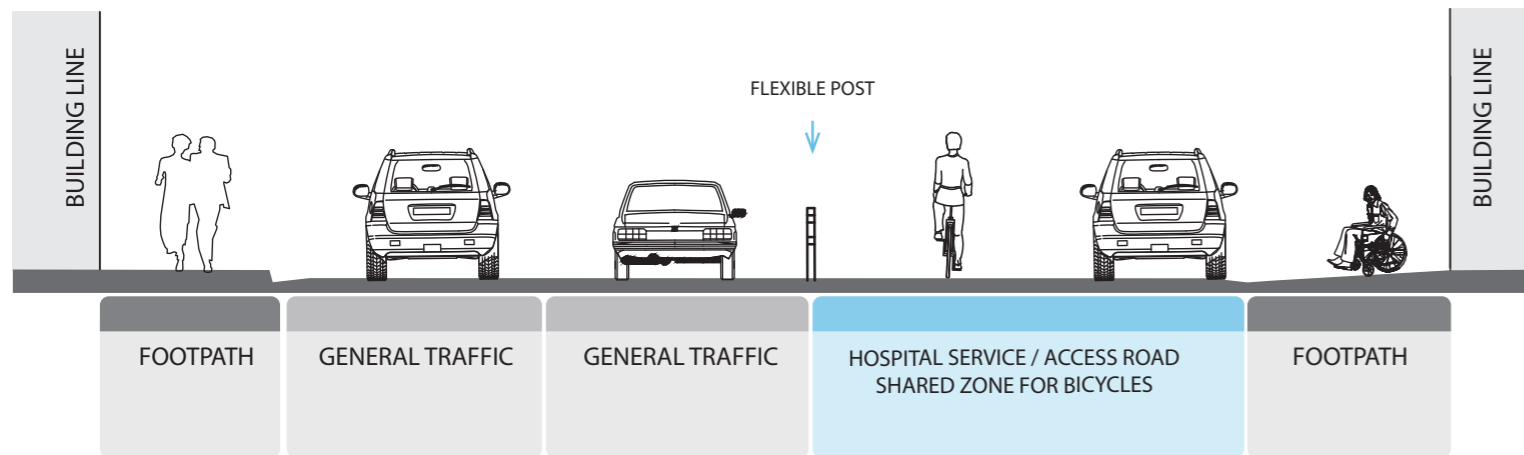
SK03

DESIGN PLAN - CAMPBELL STREET

LIVERPOOL STREET TO COLLINS STREET



SECTION A CROSS SECTION OF STREET SEGMENT



- Key Trial Features**
- North-East side of street
 - No changes
 - South-West side of street
 - Shared, SLOW ZONE, Hospital service road

Design - July 2023

PROJECT DESCRIPTION
CAMPBELL STREET BICYCLE LANES - BRISBANE STREET TO DAVEY STREET

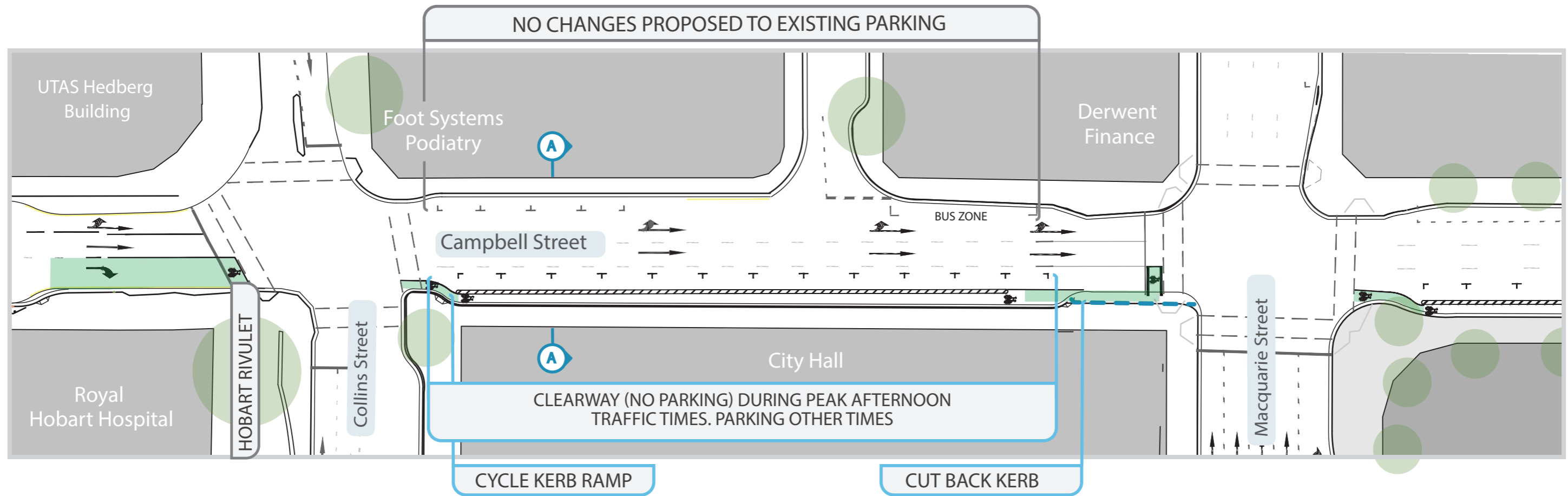
DRAWING TITLE
PLAN - LIVERPOOL TO COLLINS

NOTE:
DRAWING NOT TO SCALE

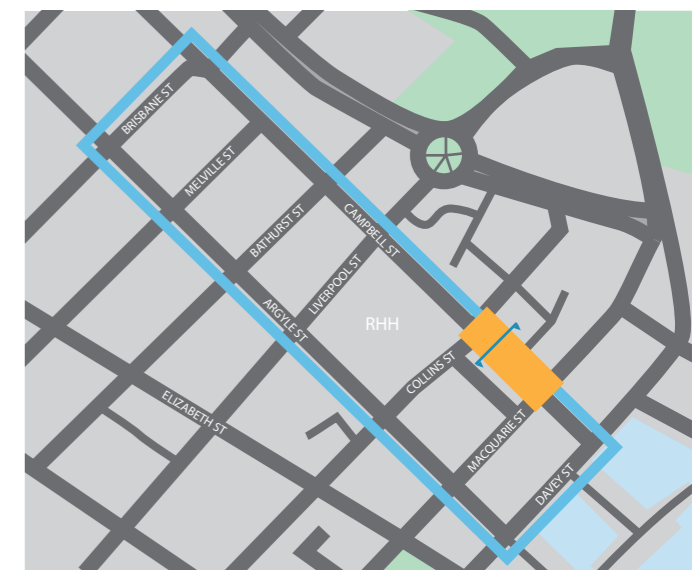
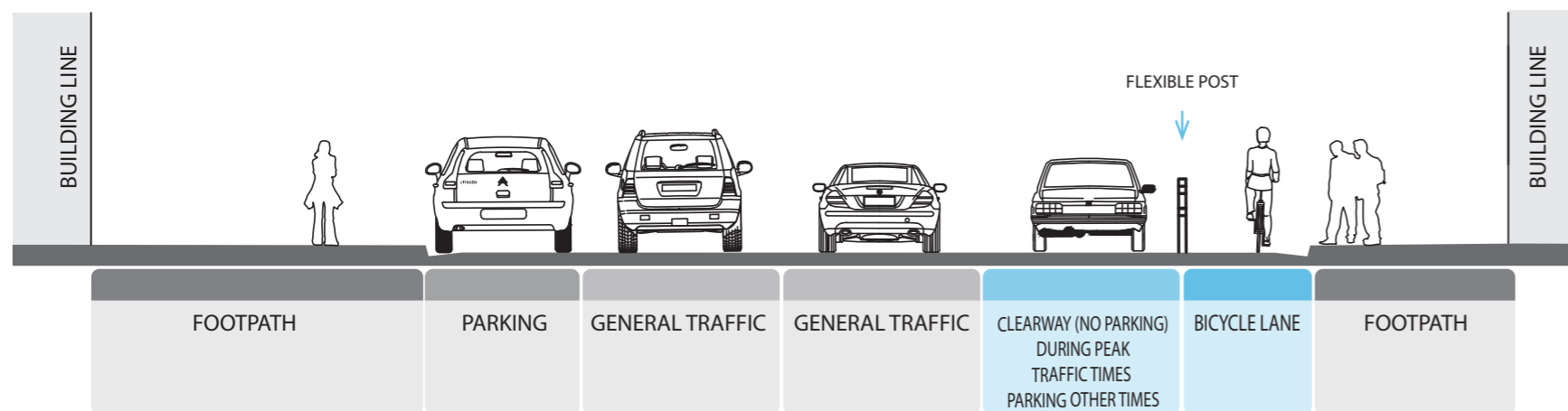
SHEET NUMBER
SK04

DESIGN PLAN - CAMPBELL STREET

COLLINS STREET TO MACQUARIE STREET



SECTION A CROSS SECTION OF STREET SEGMENT



City of **HOBART**



Key Trial Features

- North-East side of street
 - No changes
- South-West side of street
 - Protected bicycle lane against footpath
 - Clearway (no parking) during peak traffic times
 - Parking at other times

Design - July 2023

PROJECT DESCRIPTION
CAMPBELL STREET BICYCLE LANES - BRISBANE STREET TO DAVEY STREET

DRAWING TITLE
PLAN - COLLINS TO MACQUARIE

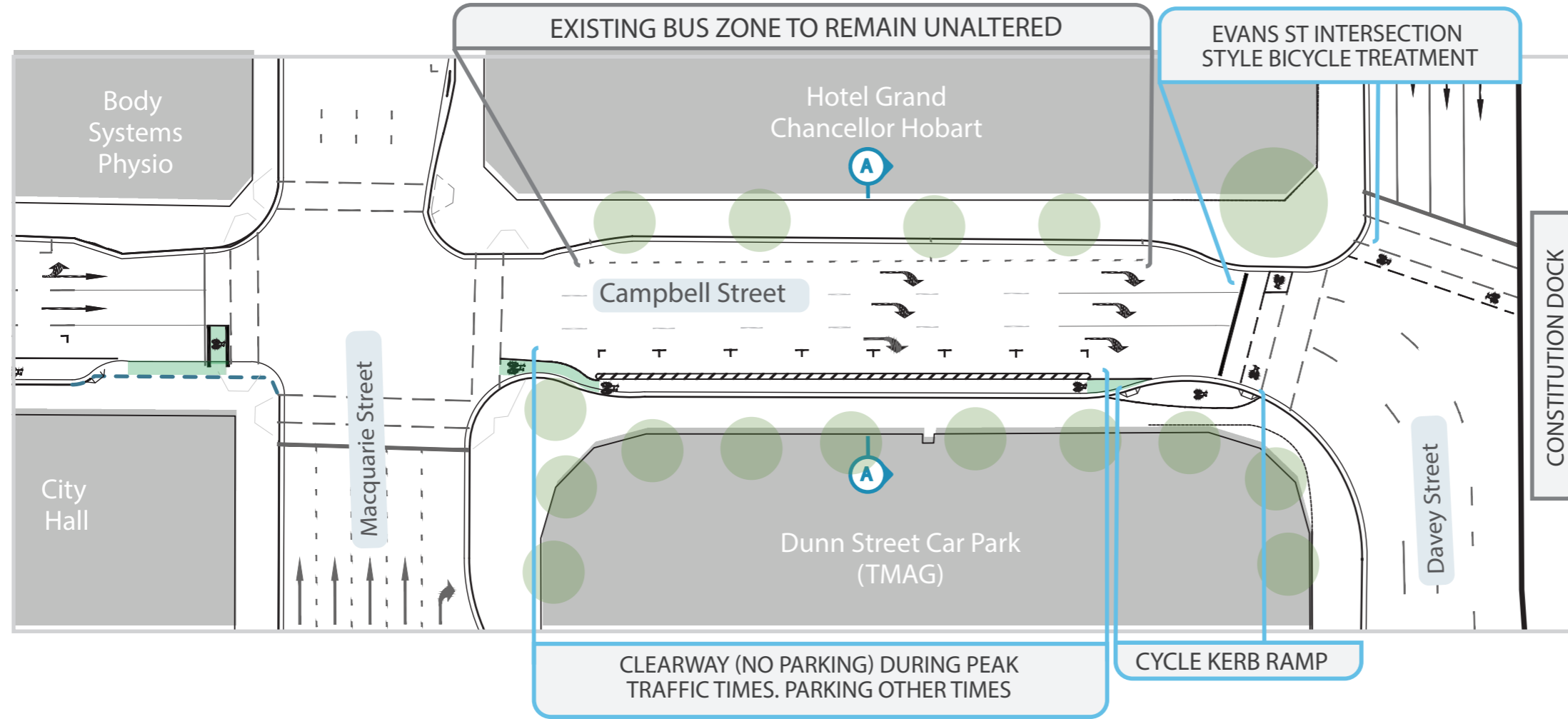
NOTE:
DRAWING NOT TO SCALE

SHEET NUMBER

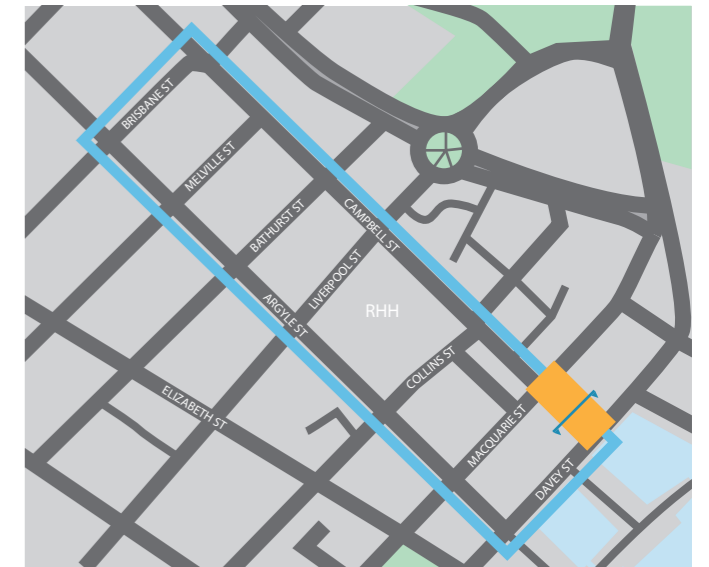
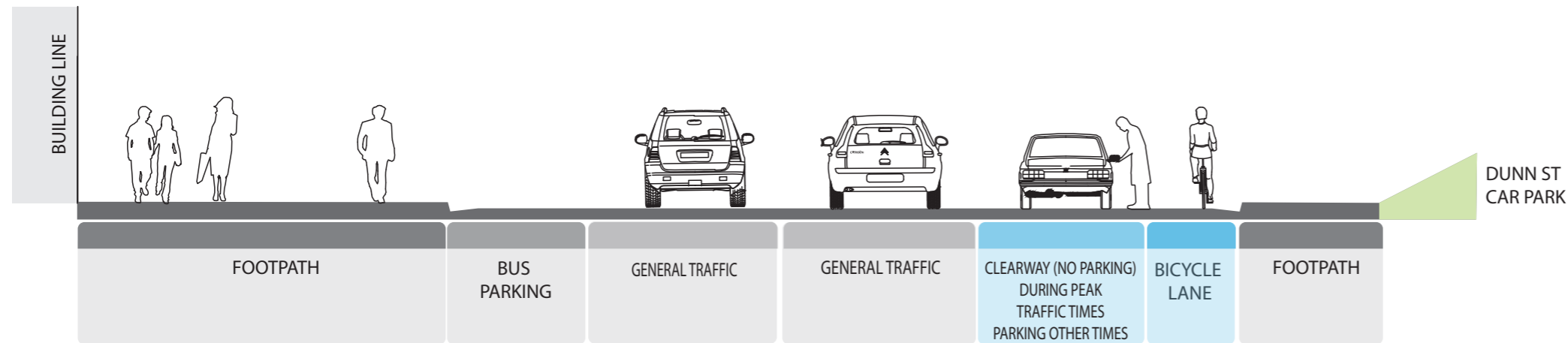
SK05

DESIGN PLAN - CAMPBELL STREET

MACQUARIE STREET TO DAVEY STREET



SECTION A
CROSS SECTION OF STREET SEGMENT



City of **HOBART**



Key Trial Features

- North-East side of street
 - No changes
- South-West side of street
 - Protected bicycle lane against footpath
 - Clearway (no parking) during peak traffic times
 - Parking at other times

Design - July 2023

PROJECT DESCRIPTION
CAMPBELL STREET BICYCLE LANES - BRISBANE STREET TO DAVEY STREET

DRAWING TITLE
PLAN - MACQUARIE TO DAVEY

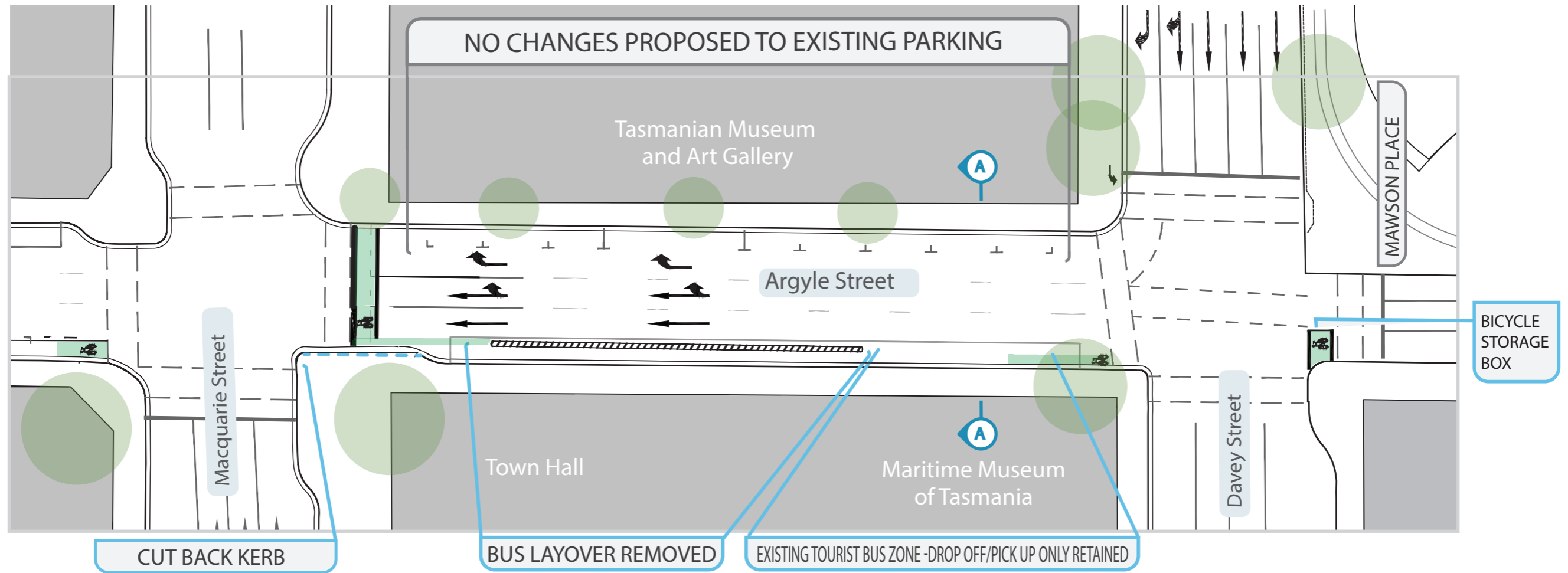
NOTE:
DRAWING NOT TO SCALE

SHEET NUMBER

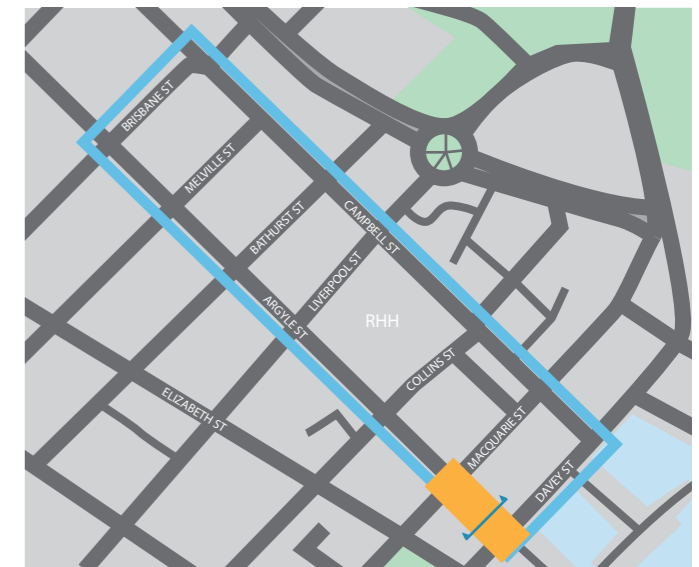
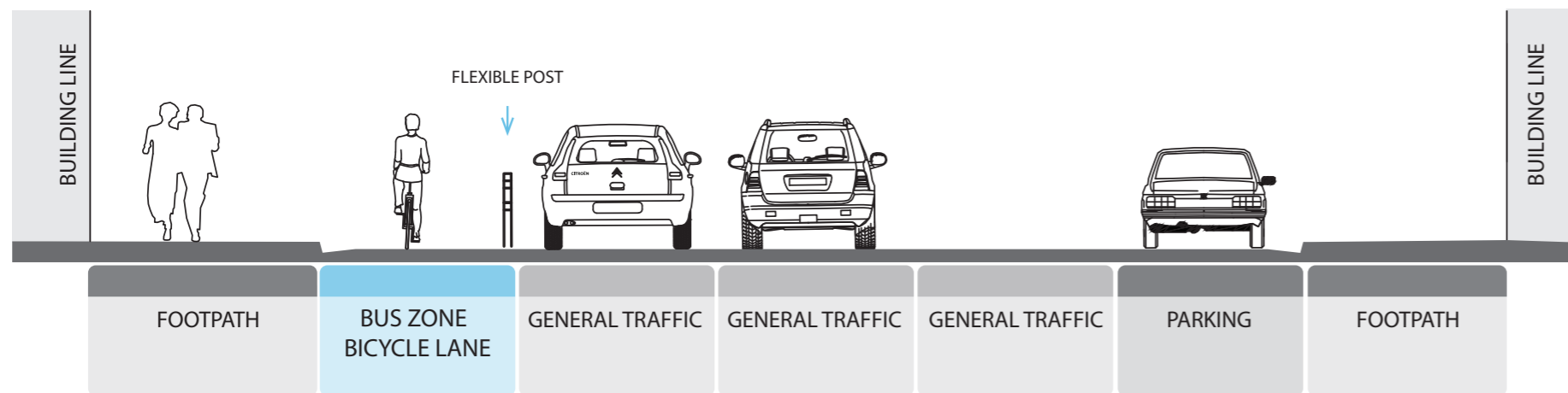
SK06

DESIGN PLAN - ARGYLE STREET

DAVEY STREET TO MACQUARIE STREET



SECTION A CROSS SECTION OF STREET SEGMENT



City of **HOBART**



Key Trial Features

- North-East side of street
 - No changes
- South-West side of street
 - Protected bicycle lane against footpath
 - Current Tourist Bus Zone Retained
 - Bus Layover Relocated

Design - July 2023

PROJECT DESCRIPTION
ARGYLE STREET BICYCLE LANES - DAVEY STREET TO BRISBANE STREET

DRAWING TITLE
PLAN - DAVEY TO MACQUARIE

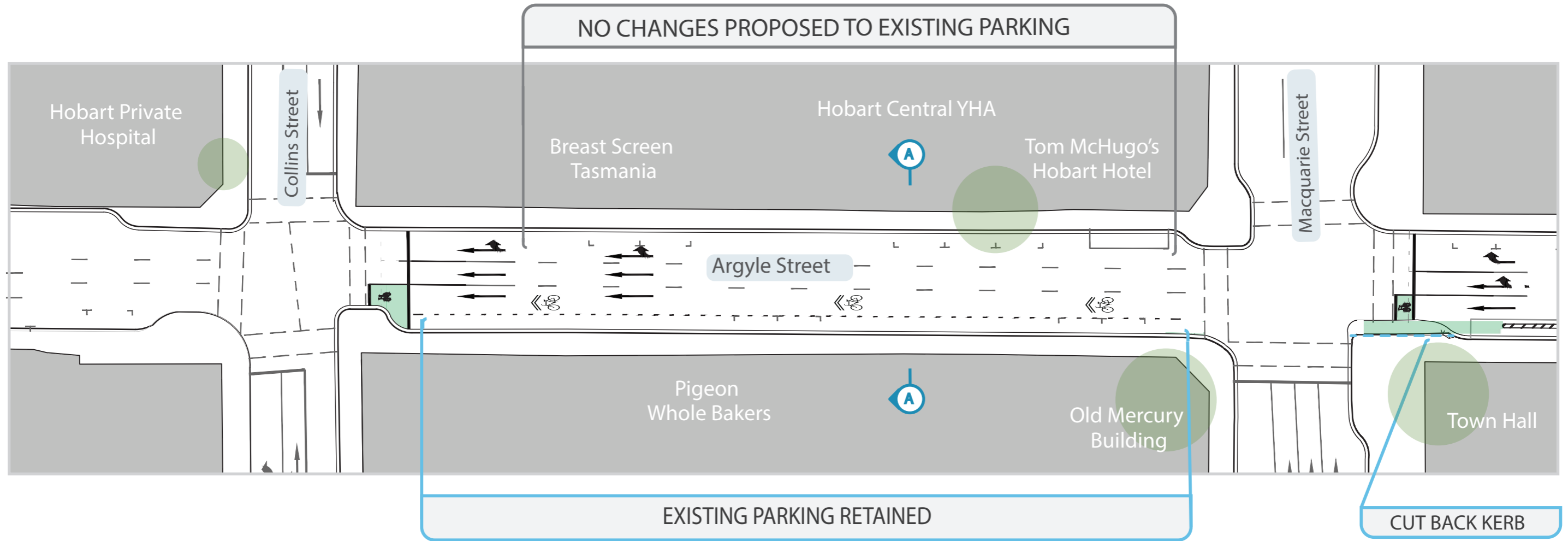
NOTE:
DRAWING NOT TO SCALE

SHEET NUMBER

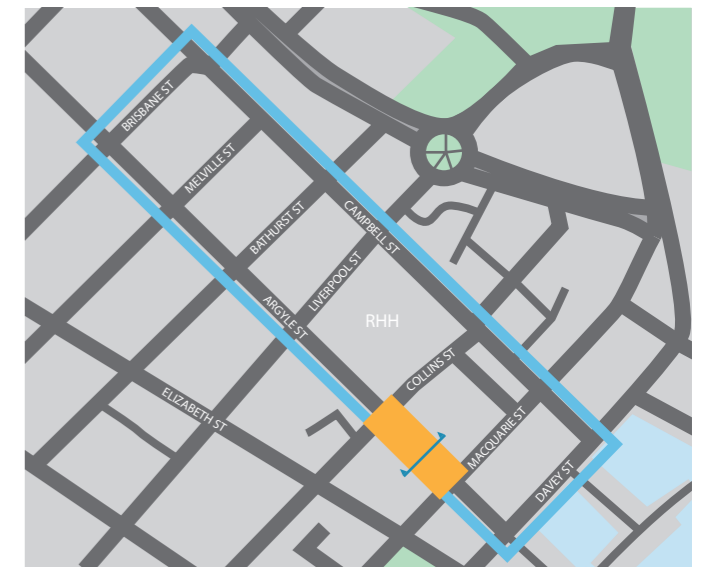
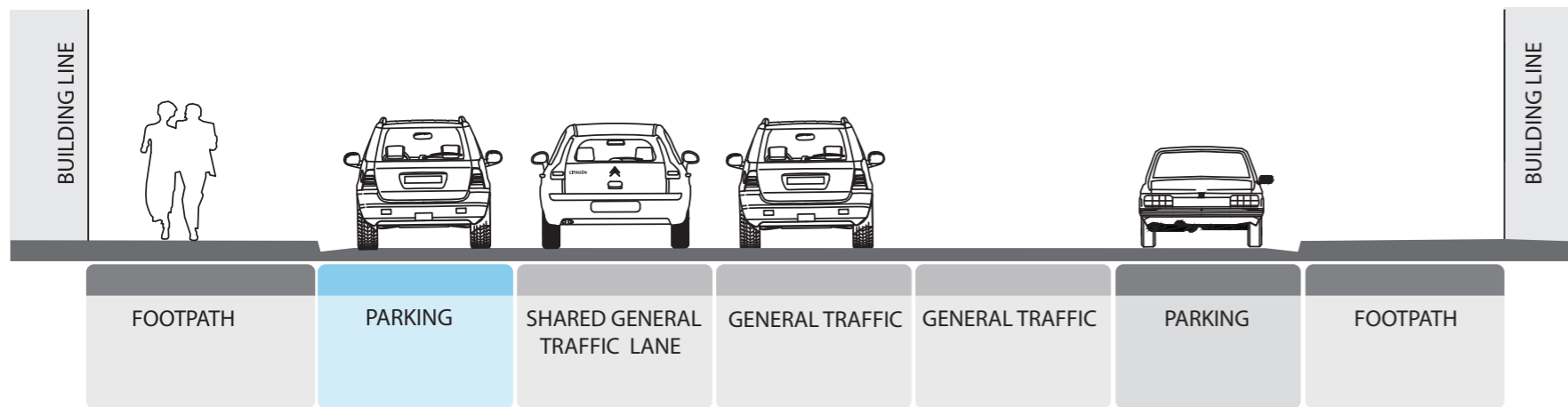
SK07

DESIGN PLAN - ARGYLE STREET

MACQUARIE STREET TO COLLINS STREET



SECTION A CROSS SECTION OF STREET SEGMENT



City of **HOBART**



- Key Trial Features**
- North-East side of street
 - No changes
 - South-West side of street
 - No changes

Design - July 2023

PROJECT DESCRIPTION
ARGYLE STREET BICYCLE LANES - DAVEY STREET TO BRISBANE STREET

DRAWING TITLE
PLAN - MACQUARIE TO COLLINS

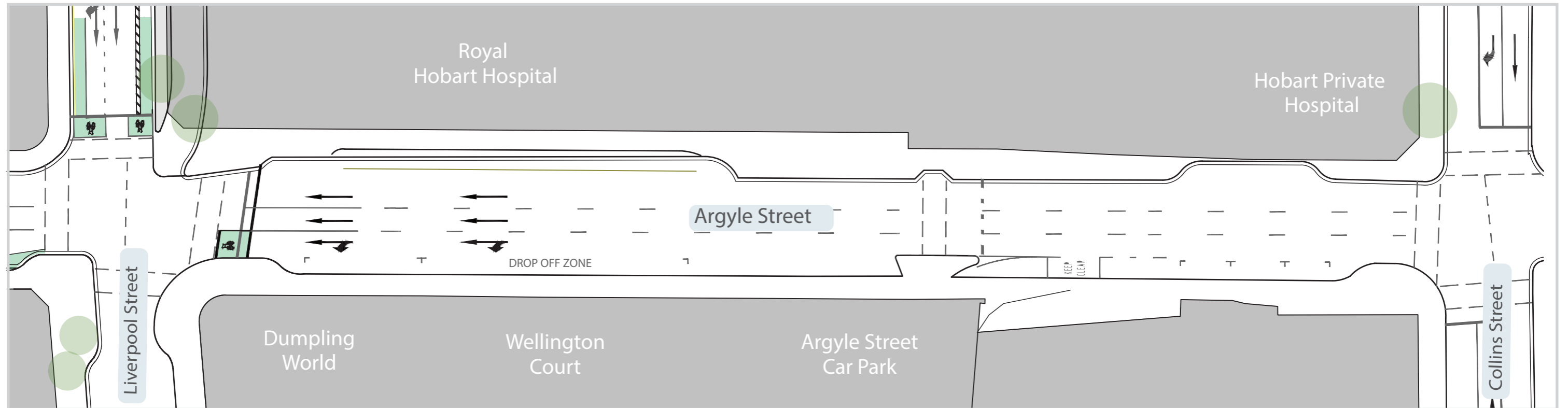
NOTE:
DRAWING NOT TO SCALE

SHEET NUMBER

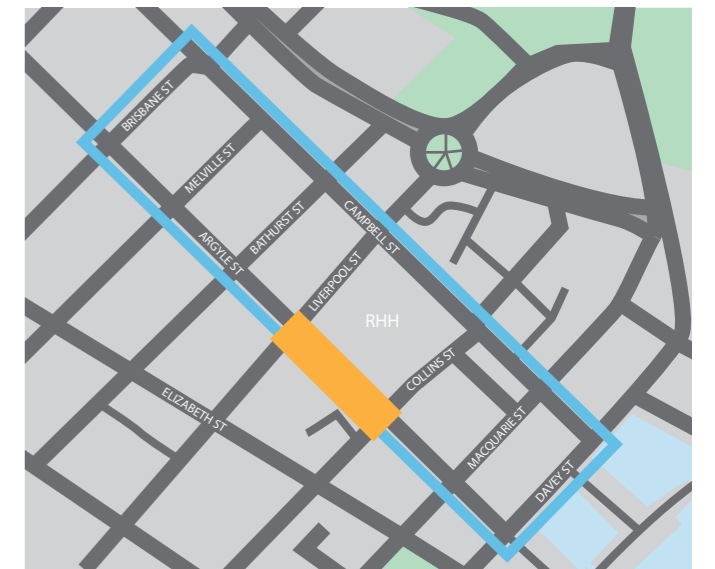
SK08


DESIGN PLAN - ARGYLE STREET

COLLINS STREET TO LIVERPOOL STREET



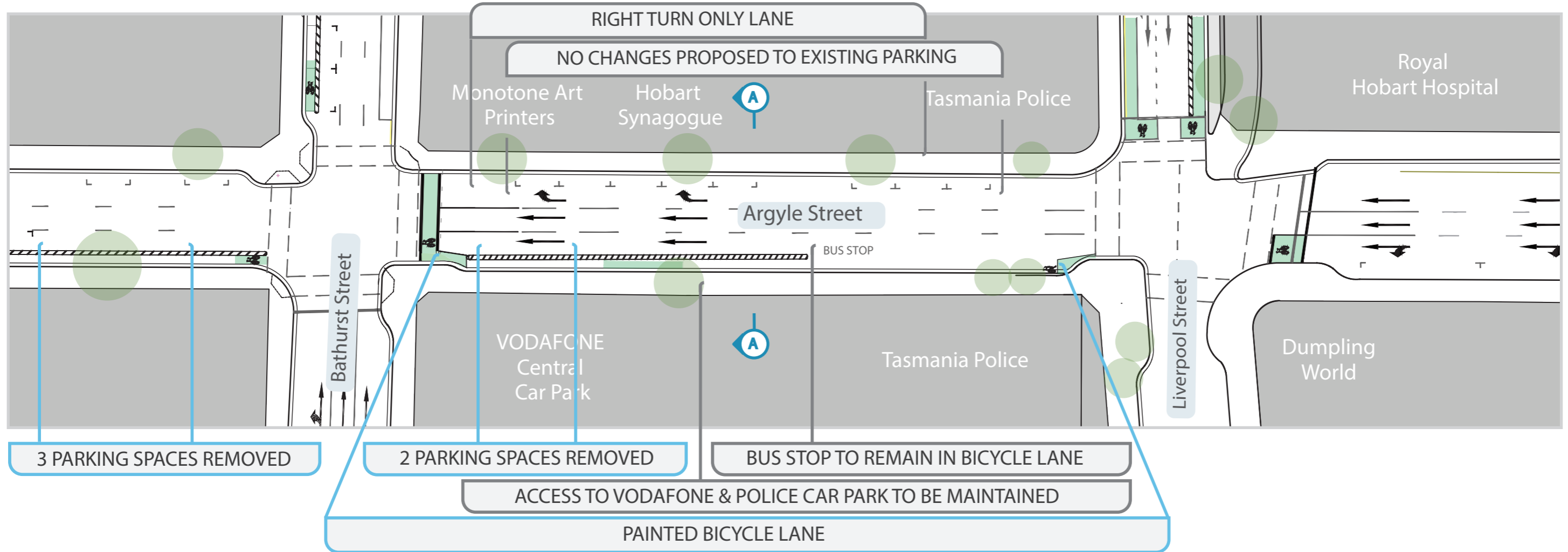
NO BICYCLE TREATMENT PROPOSED AT THIS STAGE.
 THIS BLOCK WITH HOSPITAL ACCESS, FURTHER HOSPITAL REDEVELOPMENT
 AND ARGYLE STREET CARPARK REQUIRES FURTHER DESIGN DEVELOPMENT.



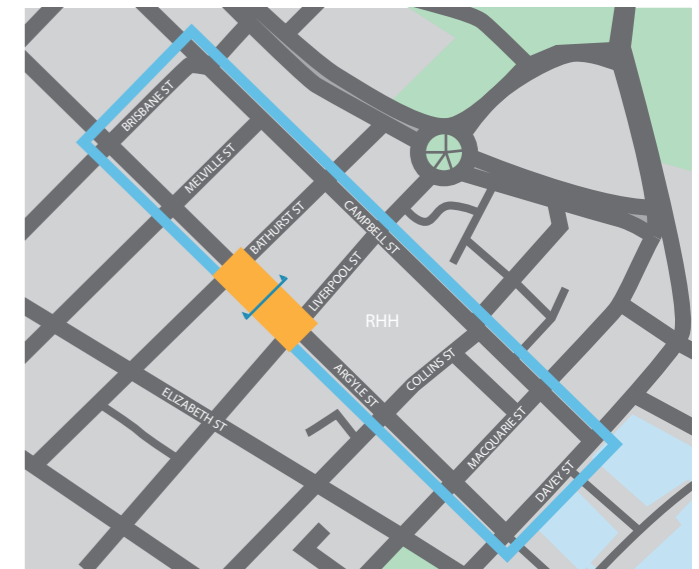
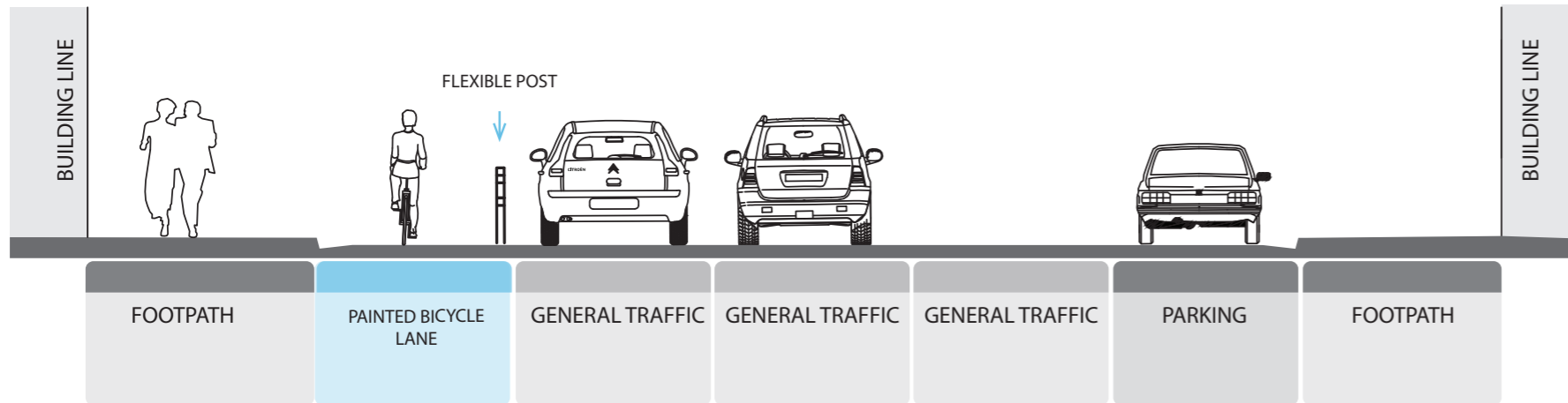
	Design - July 2023		SHEET NUMBER SK09
	PROJECT DESCRIPTION ARGYLE STREET BICYCLE LANES - DAVEY STREET TO BRISBANE STREET		
	DRAWING TITLE PLAN - COLLINS TO LIVERPOOL	NOTE: DRAWING NOT TO SCALE	

DESIGN PLAN - ARGYLE STREET

LIVERPOOL ST TO BATHURST ST



SECTION A
CROSS SECTION OF STREET SEGMENT



City of **HOBART**



- Key Trial Features**
- North-East side of street
 - No changes
 - South-West side of street
 - Two parking spaces removed
 - Painted bicycle lane against footpath

Design - July 2023

PROJECT DESCRIPTION
ARGYLE STREET BICYCLE LANES - DAVEY STREET TO BRISBANE STREET

DRAWING TITLE
PLAN - LIVERPOOL TO BATHURST

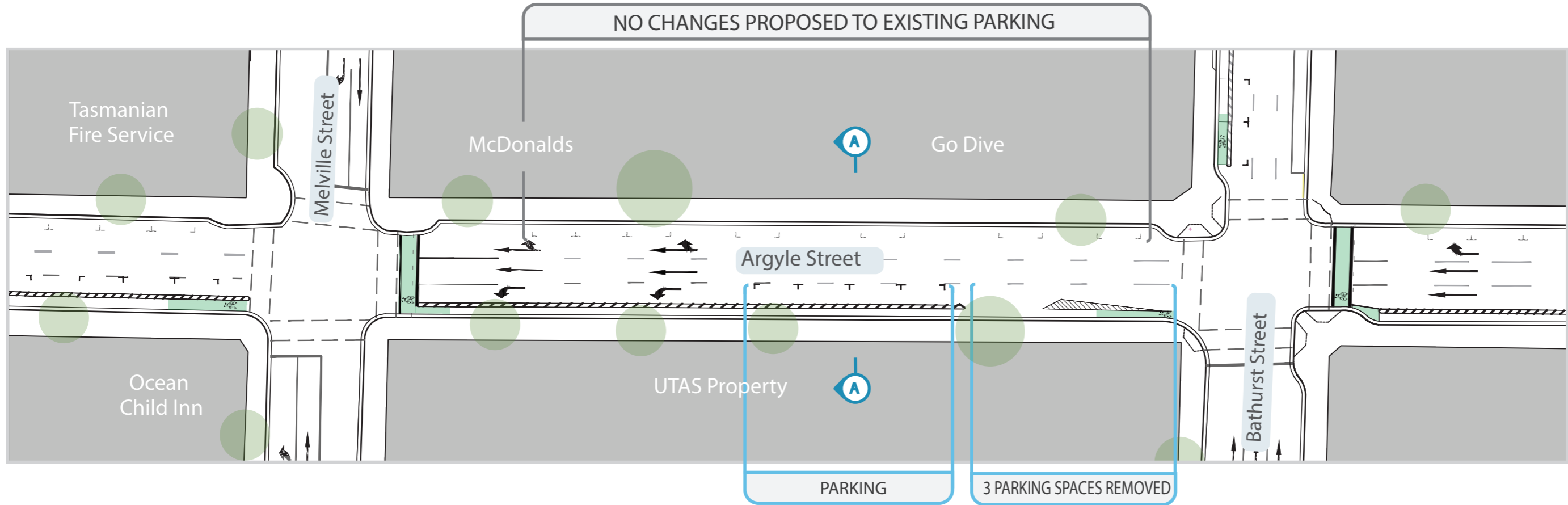
NOTE:
DRAWING NOT TO SCALE

SHEET NUMBER

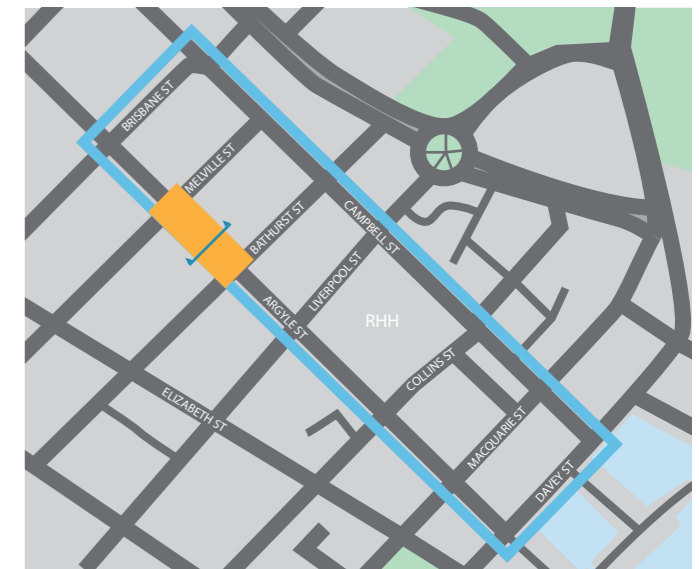
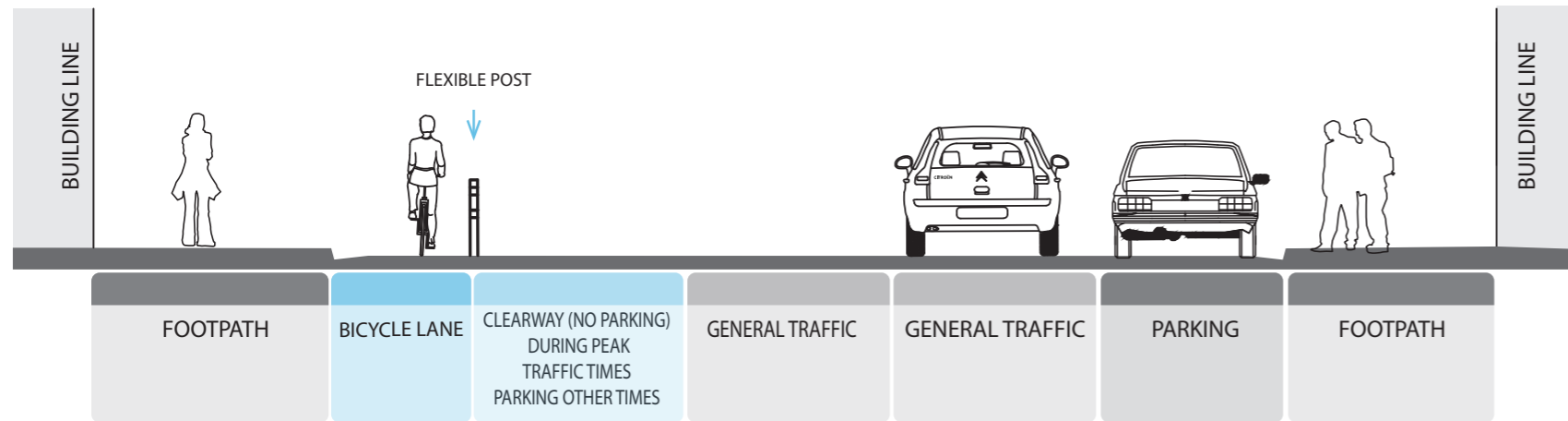
SK10

DESIGN PLAN - ARGYLE STREET

BATHURST STREET TO MELVILLE STREET



SECTION A CROSS SECTION OF STREET SEGMENT



City of **HOBART**



Key Trial Features

North-East side of street

- No changes

South-West side of street

- Protected bicycle lane against footpath
- Parking retained

Three parking spaces removed –driveway sight distance and junction proximity

Design - July 2023

PROJECT DESCRIPTION

ARGYLE STREET BICYCLE LANES - DAVEY STREET TO BRISBANE STREET

DRAWING TITLE

PLAN - BATHURST TO MELVILLE

NOTE:

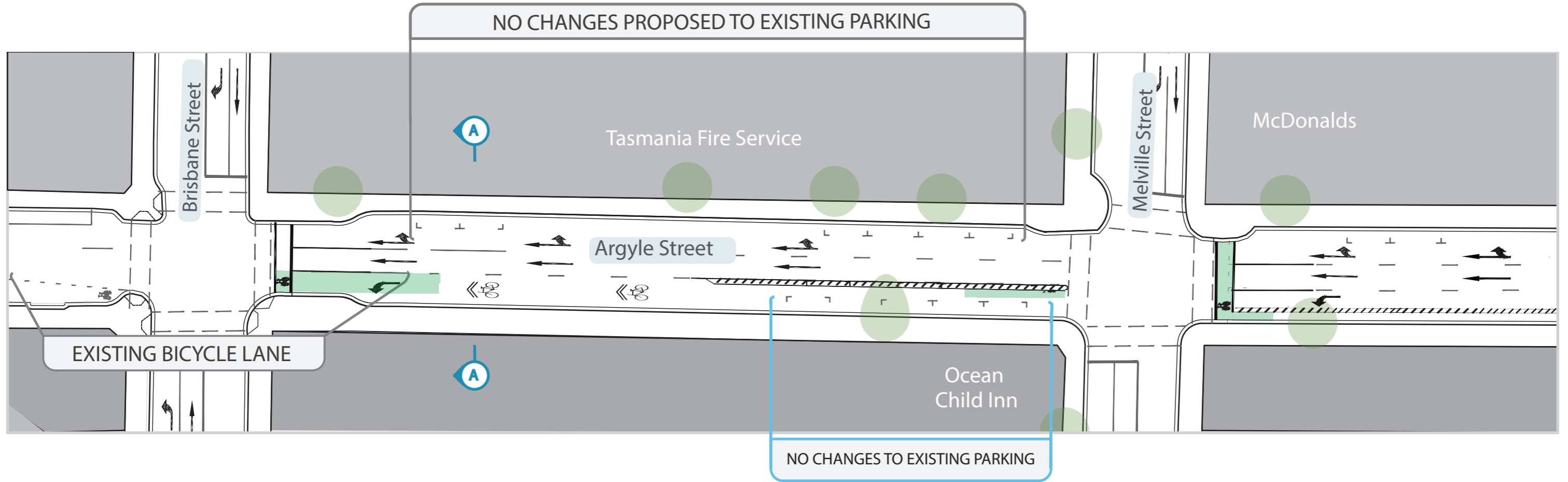
DRAWING NOT TO SCALE

SHEET NUMBER

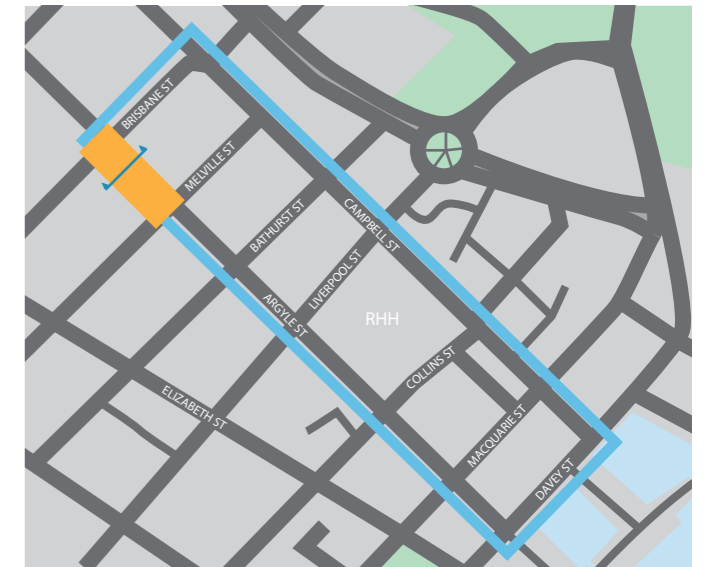
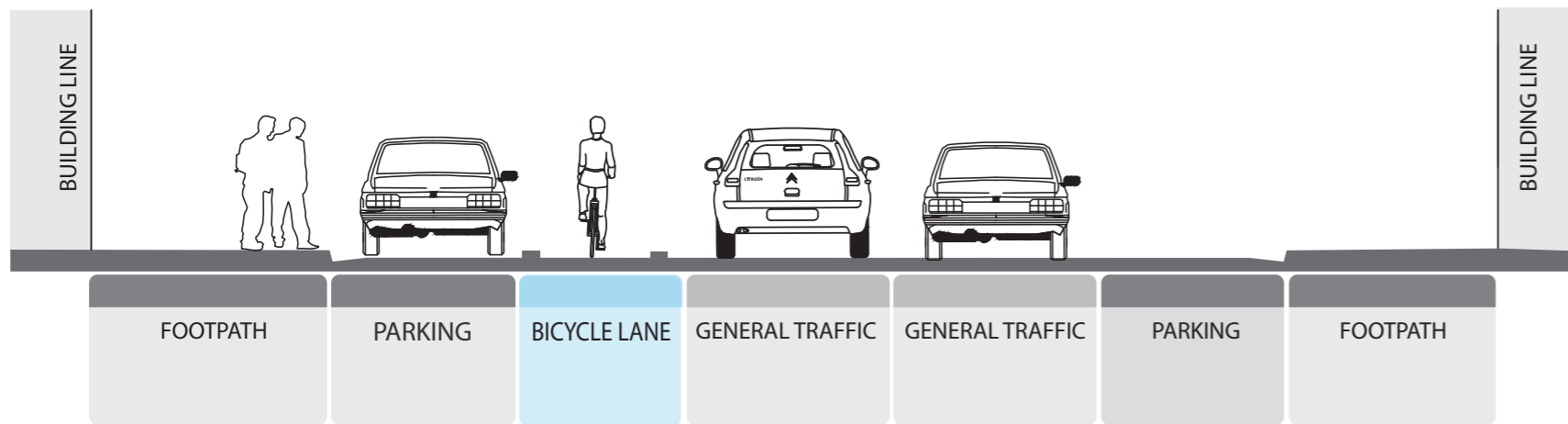
SK11

DESIGN PLAN - ARGYLE STREET

MELVILLE STREET TO BRISBANE STREET



SECTION A CROSS SECTION OF STREET SEGMENT



- Key Trial Features**
- North-East side of street
 - No changes
 - South-West side of street
 - Bicycle lane
 - Parking retained

Design - July 2023

PROJECT DESCRIPTION
ARGYLE STREET BICYCLE LANES - BRISBANE STREET TO DAVEY STREET

DRAWING TITLE
PLAN - BRISBANE TO MELVILLE

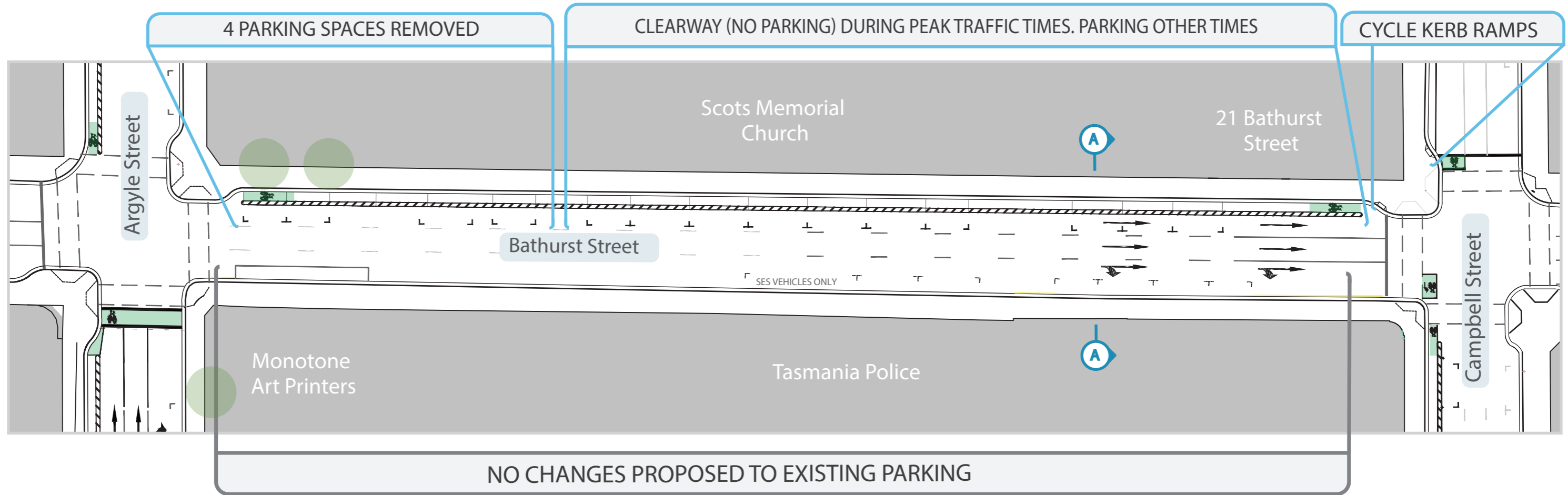
NOTE:
DRAWING NOT TO SCALE

SHEET NUMBER

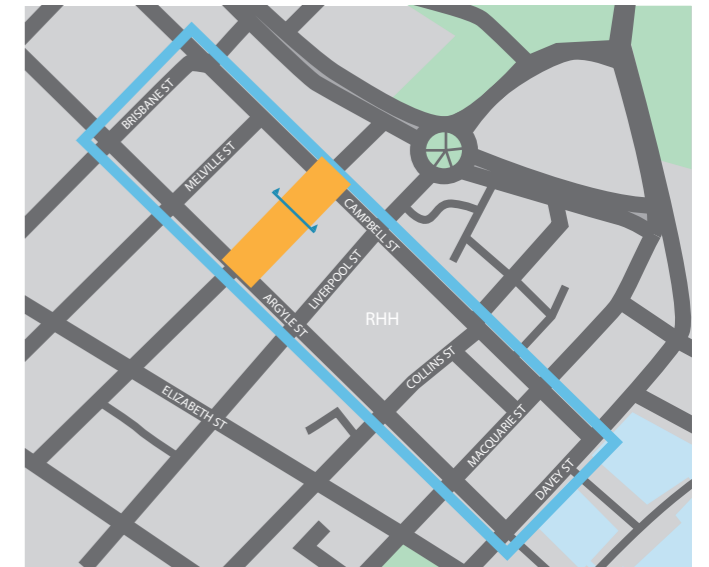
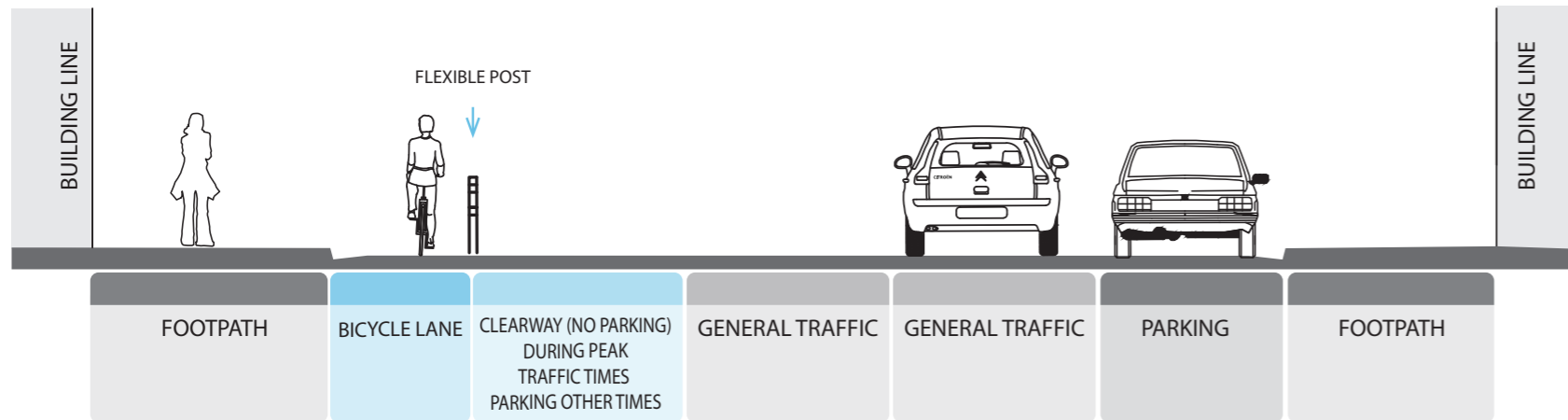
SK12

DESIGN PLAN - BATHURST STREET

ARGYLE STREET TO CAMPBELL STREET



SECTION A CROSS SECTION OF STREET SEGMENT



City of **HOBART**



Key Trial Features

Northern side of street

- Protected bicycle lane against footpath
- Clearway (no parking) during peak traffic times
- Parking at other times
- Four parking spaces removed (junction proximity)

Southern side of street

- No changes

Design - July 2023

PROJECT DESCRIPTION

ARGYLE STREET BICYCLE LANES - DAVEY STREET TO BRISBANE STREET

DRAWING TITLE

PLAN - BATHURST STREET LINK- ARGYLE TO CAMPBELL

NOTE:

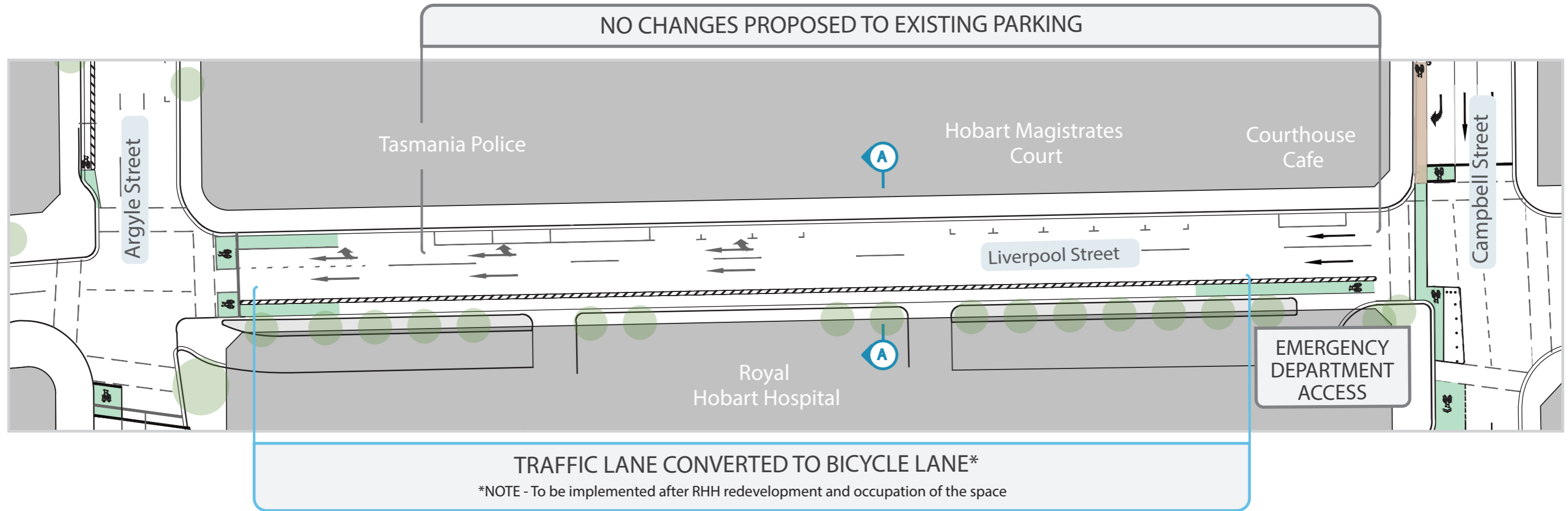
DRAWING NOT TO SCALE

SHEET NUMBER

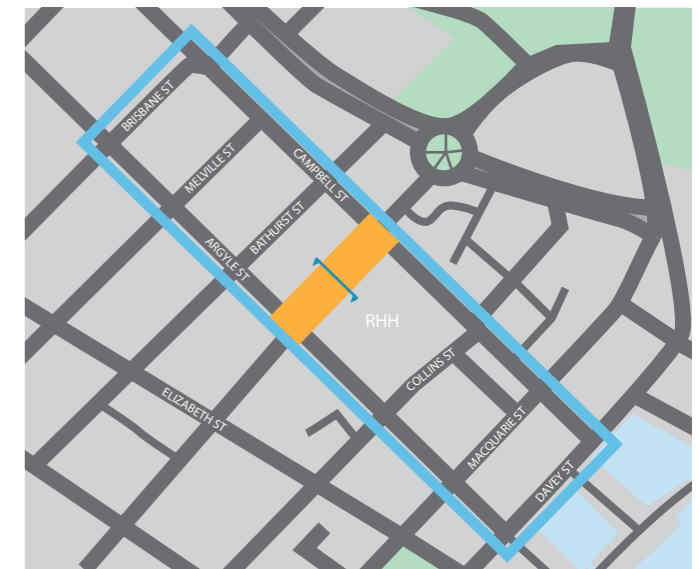
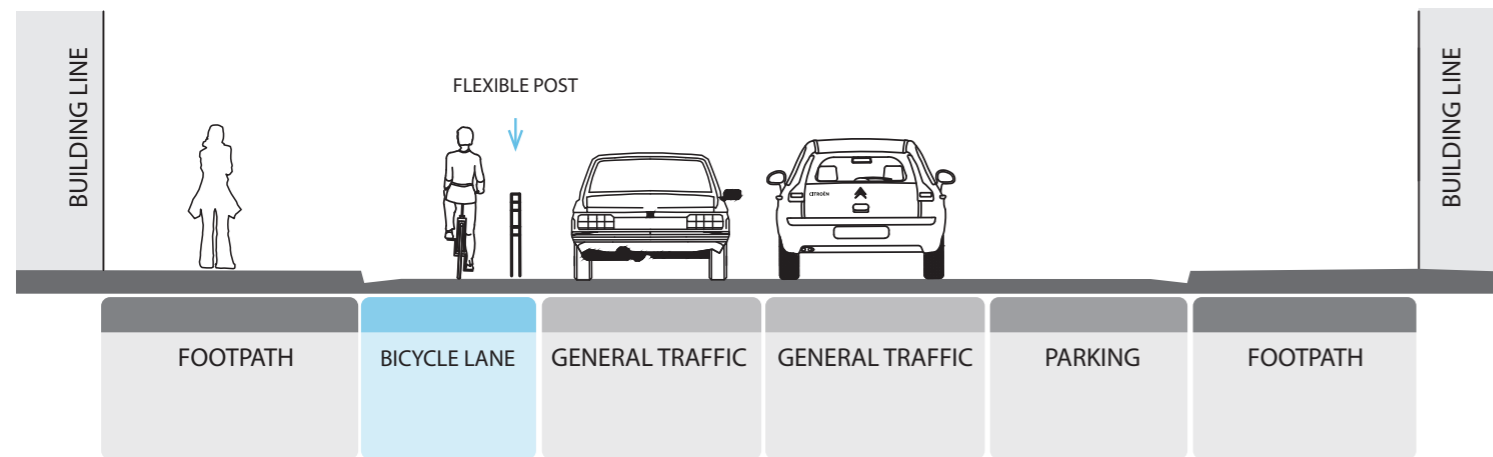
SK13

DESIGN PLAN - LIVERPOOL STREET

CAMPBELL STREET TO ARGYLE STREET



SECTION A CROSS SECTION OF STREET SEGMENT



- Key Trial Features**
- Northern side of street
 - No changes
 - Southern side of street
 - Protected bicycle lane against footpath
 - Traffic lane removed

Design - July 2023

PROJECT DESCRIPTION
ARGYLE STREET BICYCLE LANES - DAVEY STREET TO BRISBANE STREET

DRAWING TITLE
PLAN - LIVERPOOL STREET LINK - CAMPBELL TO ARGYLE

NOTE:
DRAWING NOT TO SCALE

SHEET NUMBER

SK14