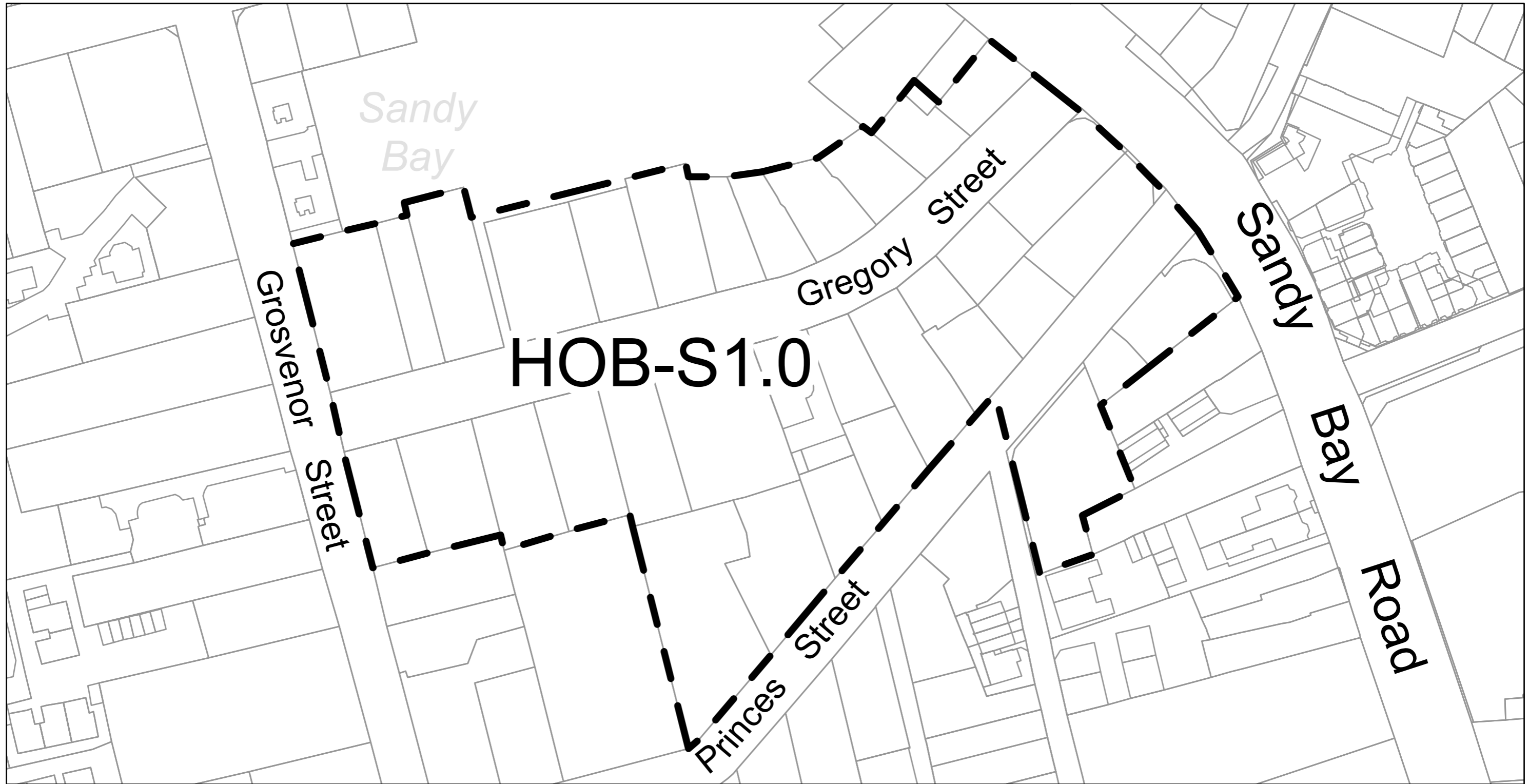






Tasmanian Planning Scheme - Zones - Hobart Local Provisions Schedule
 Gregory St Specific Area Plan

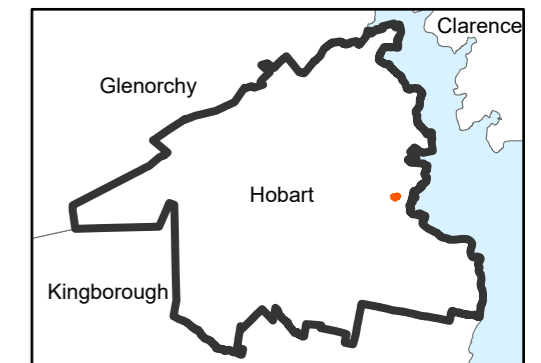


Legend

-  Property Parcels
-  LPS Boundary
-  Gregory St Specific Area Plan

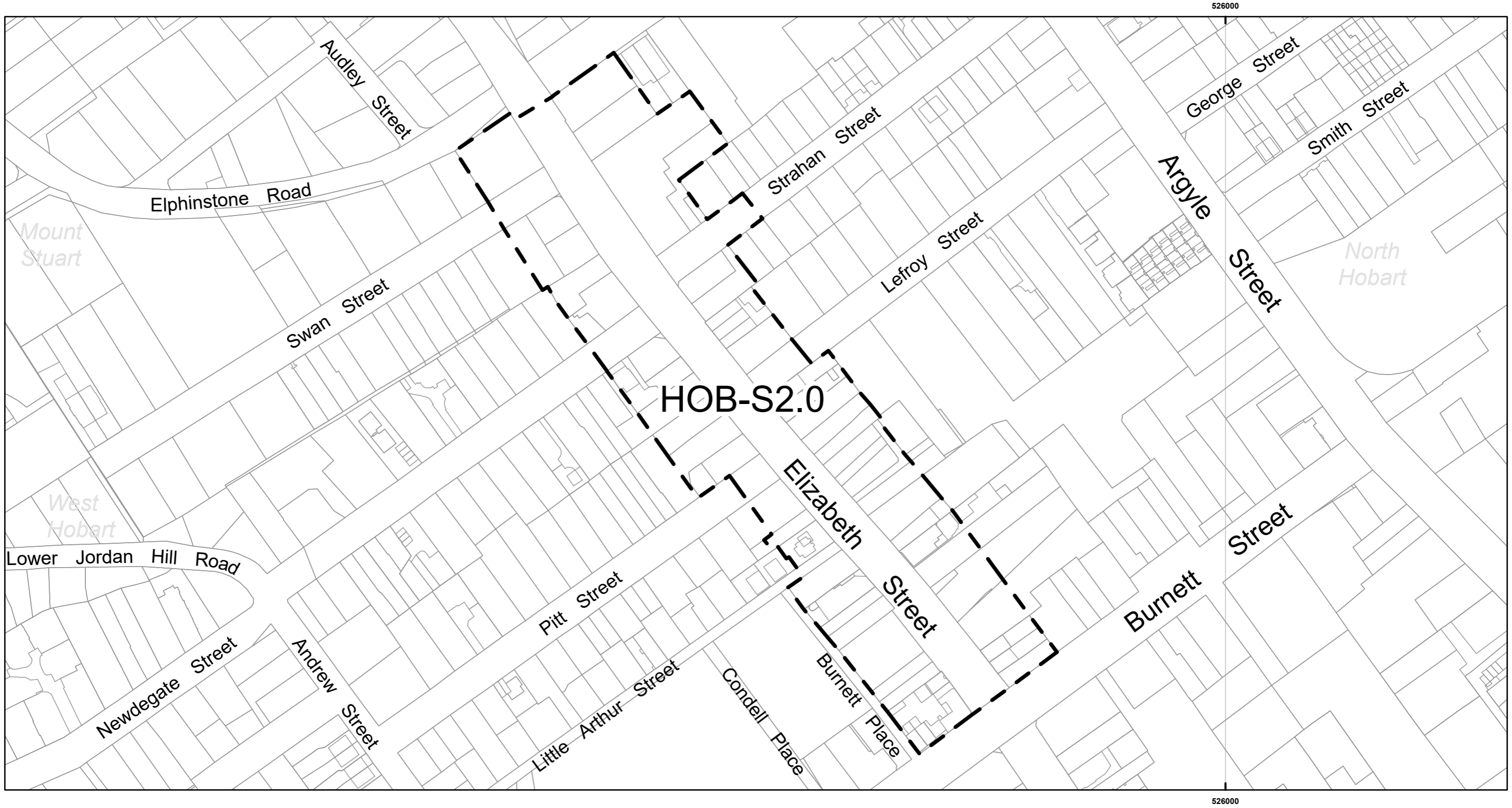


Coordinate System: GDA 94 MGA Zone 55
 Overlay data from Hobart City Council
 Base topographic data from the LIST © State of Tasmania
 Land title information current as at 22/03/2023
 Disclaimer: Before taking any action based on data shown on this map,
 it should first be verified with the relevant council.
 Print Date: 17/04/2023






Tasmanian Planning Scheme - Zones - Hobart Local Provisions Schedule

North Hobart Specific Area Plan

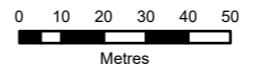


Legend

 Property Parcels	 LPS Boundary	 North Hobart Specific Area Plan
--	--	---



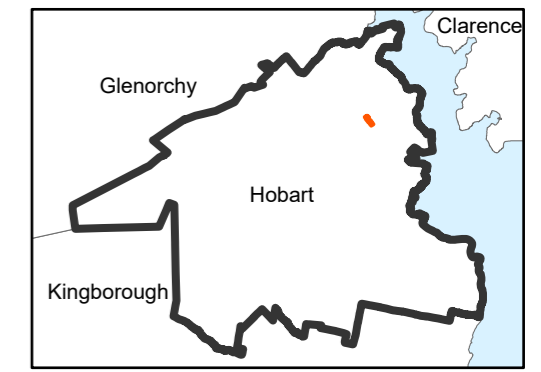
Specific Area Plans
Map 2 of 10 - HOB-S2.0



Coordinate System: GDA 94 MGA Zone 55
 Overlay data from Hobart City Council
 Base topographic data from the LIST © State of Tasmania
 Land title information current as at 22/03/2023

Disclaimer: Before taking any action based on data shown on this map, it should first be verified with the relevant council.

Print Date: 17/04/2023



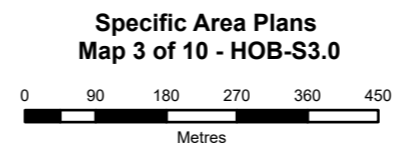
Tasmanian Planning Scheme - Zones - Hobart Local Provisions Schedule

Lower Sandy Bay Escarpment Specific Area Plan



Legend

Property Parcels	LPS Boundary	Lower Sandy Bay Escarpment Specific Area Plan
------------------	--------------	---

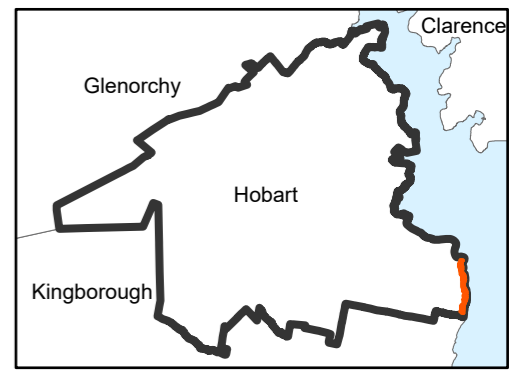


Coordinate System: GDA 94 MGA Zone 55

Overlay data from Hobart City Council
Base topographic data from the LIST © State of Tasmania
Land title information current as at 22/03/2023

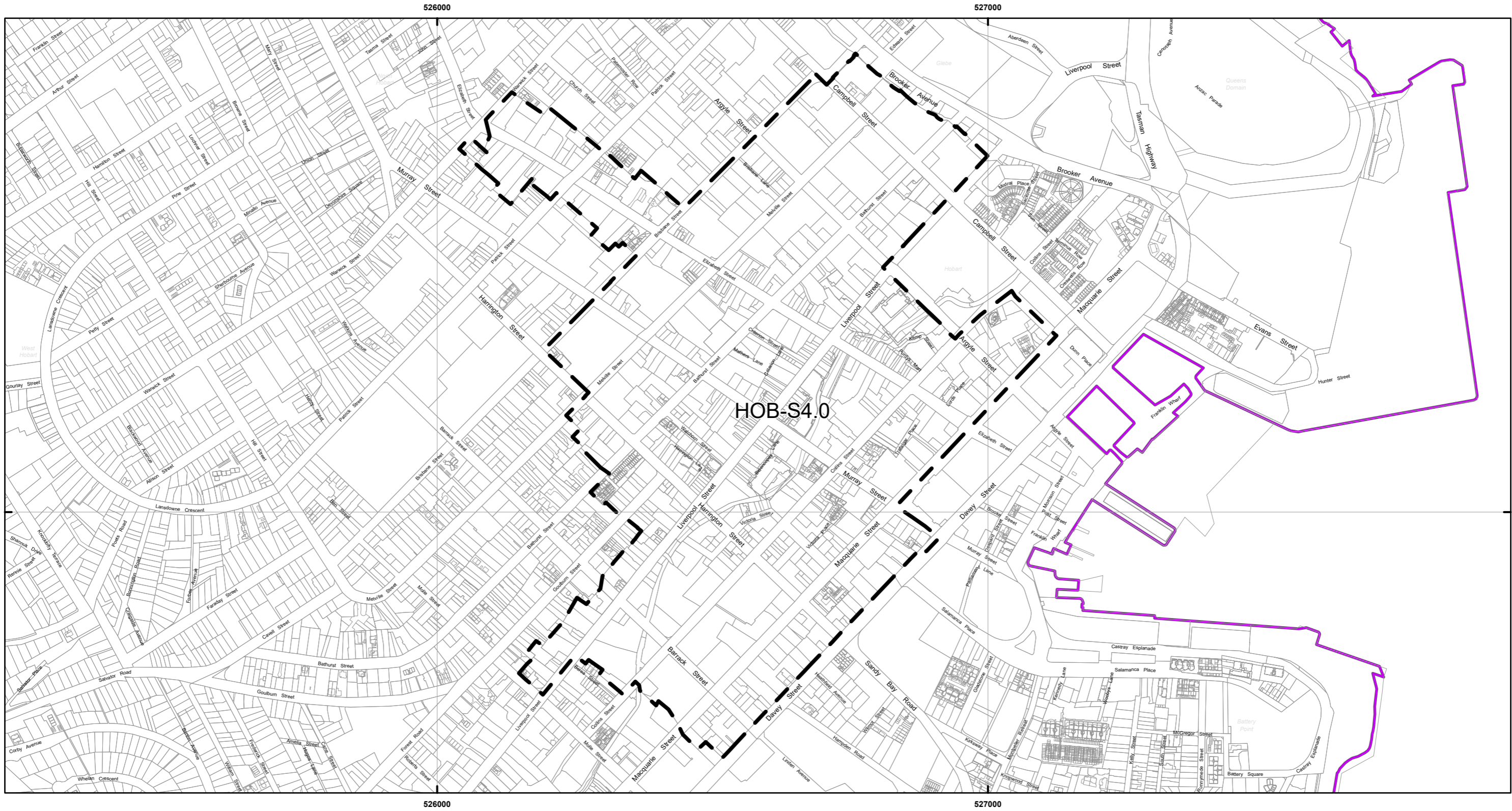
Disclaimer: Before taking any action based on data shown on this map, it should first be verified with the relevant council.

Print Date: 17/04/2023



Tasmanian Planning Scheme - Zones - Hobart Local Provisions Schedule

Hobart Central Business Zone Specific Area Plan



Legend

Property Parcels	LPS Boundary	Hobart Central Business Zone Specific Area Plan
------------------	--------------	---

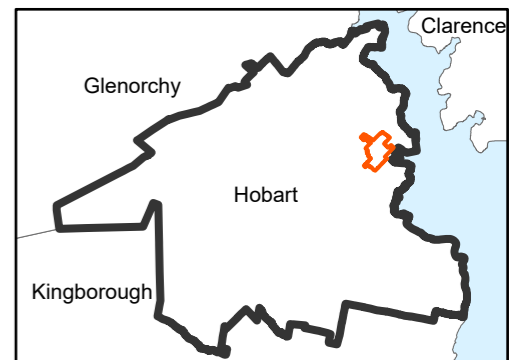
Specific Area Plans
Map 4 of 10 - HOB-S4.0

Coordinate System: GDA 94 MGA Zone 55

Overlay data from Hobart City Council
Base topographic data from the LIST © State of Tasmania
Land title information current as at 22/03/2023

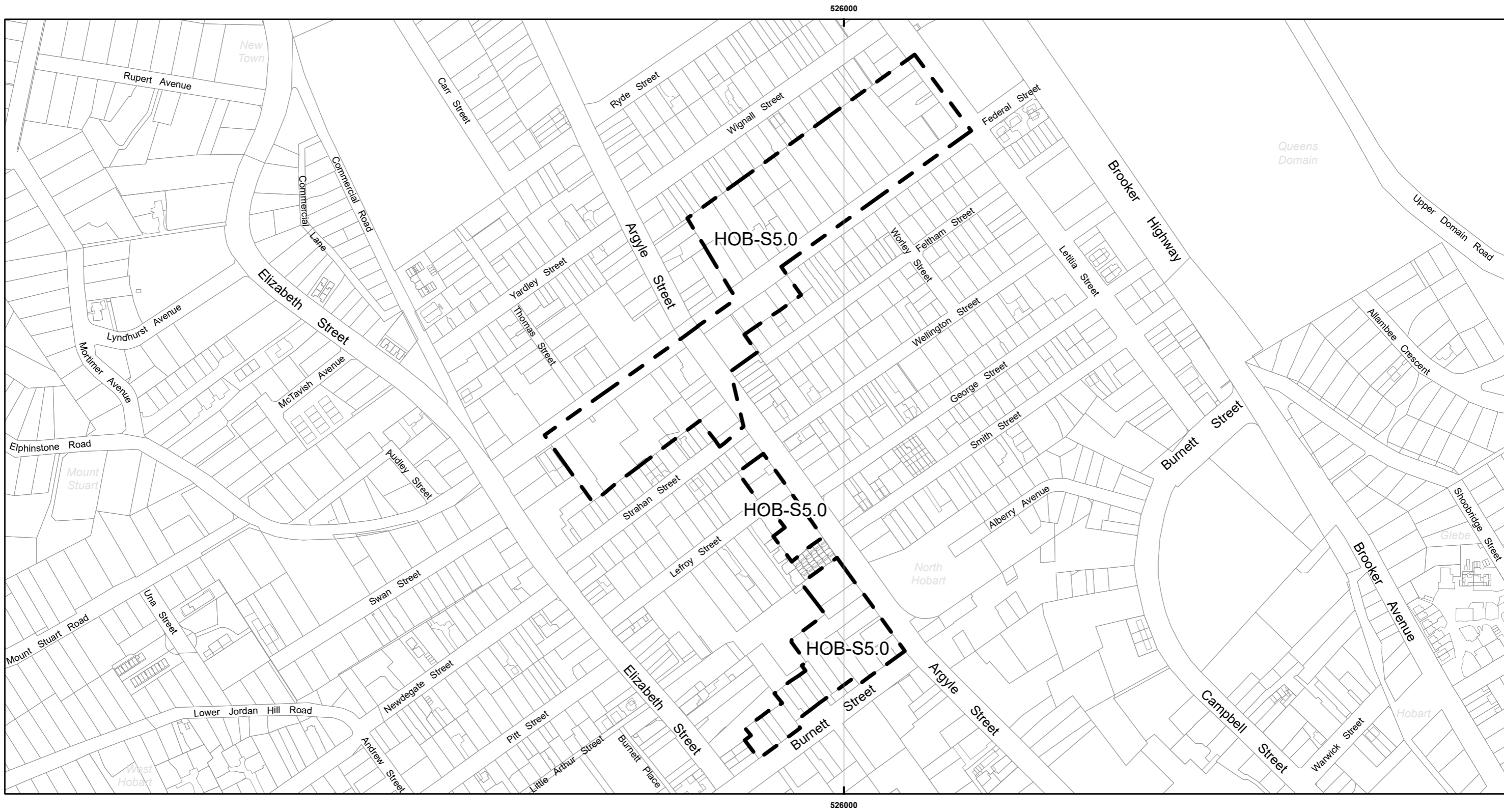
Disclaimer: Before taking any action based on data shown on this map, it should first be verified with the relevant council.

Print Date: 17/04/2023



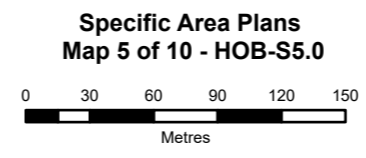
Tasmanian Planning Scheme - Zones - Hobart Local Provisions Schedule

Hobart Light Industrial Zone Specific Area Plan



Legend

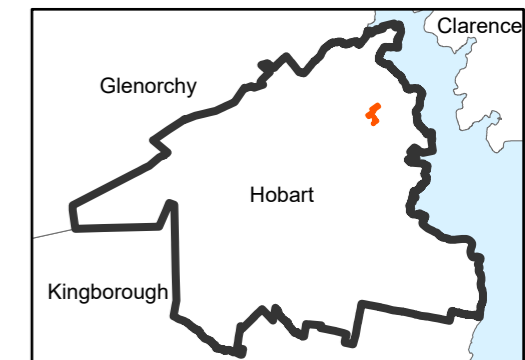
Property Parcels	LPS Boundary	Hobart Light Industrial Zone Specific Area Plan
------------------	--------------	---



Coordinate System: GDA 94 MGA Zone 55
 Overlay data from Hobart City Council
 Base topographic data from the LIST © State of Tasmania
 Land title information current as at 22/03/2023

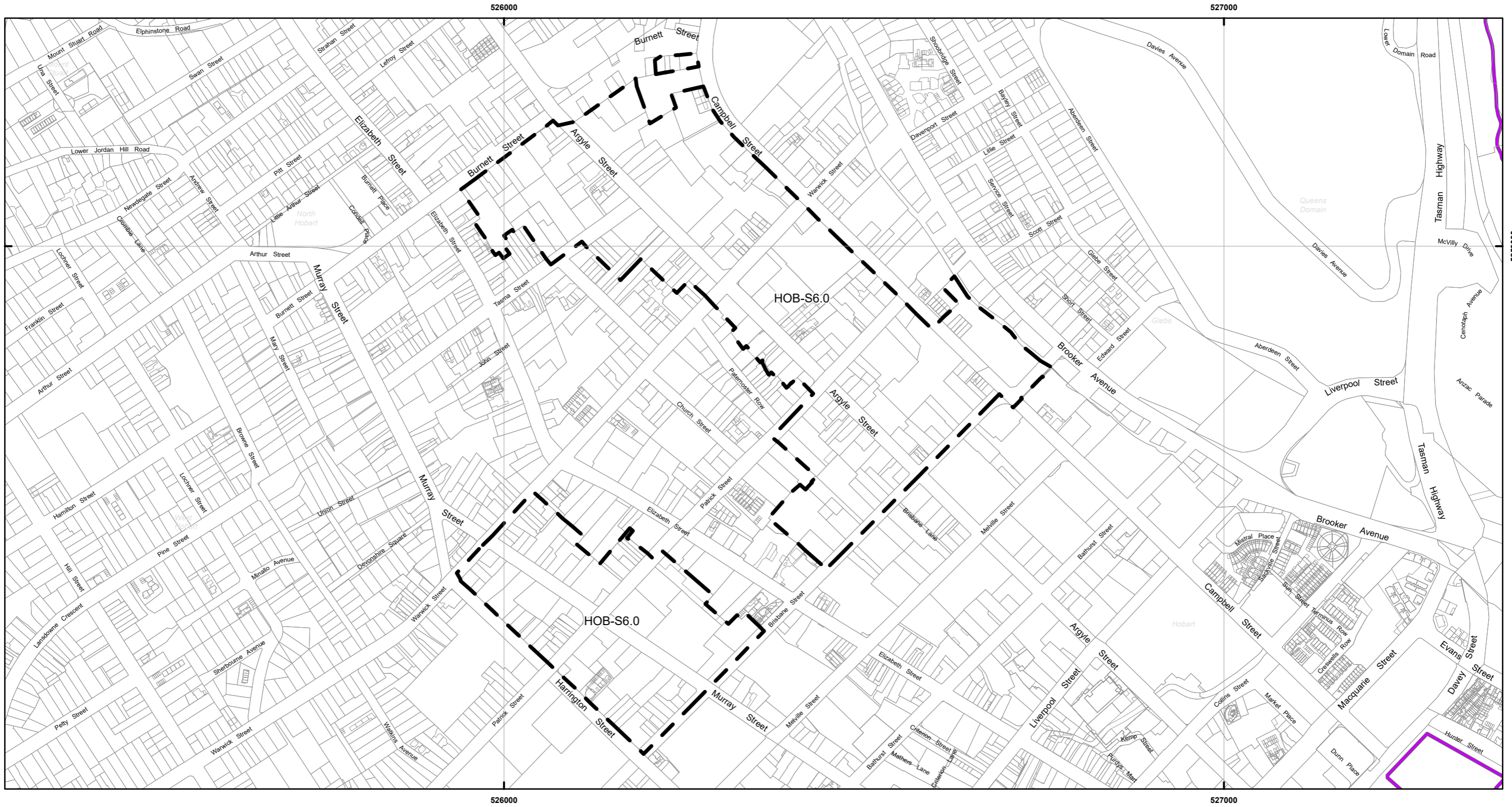
Disclaimer: Before taking any action based on data shown on this map, it should first be verified with the relevant council.

Print Date: 17/04/2023




Tasmanian Planning Scheme - Zones - Hobart Local Provisions Schedule

Hobart Commercial Zone Specific Area Plan



Legend

Property Parcels	LPS Boundary	Hobart Commercial Zone Specific Area Plan
------------------	--------------	---

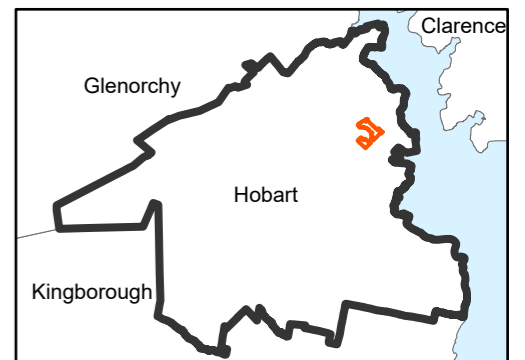


Coordinate System: GDA 94 MGA Zone 55

Overlay data from Hobart City Council
Base topographic data from the LIST © State of Tasmania
Land title information current as at 22/03/2023

Disclaimer: Before taking any action based on data shown on this map, it should first be verified with the relevant council.

Print Date: 17/04/2023

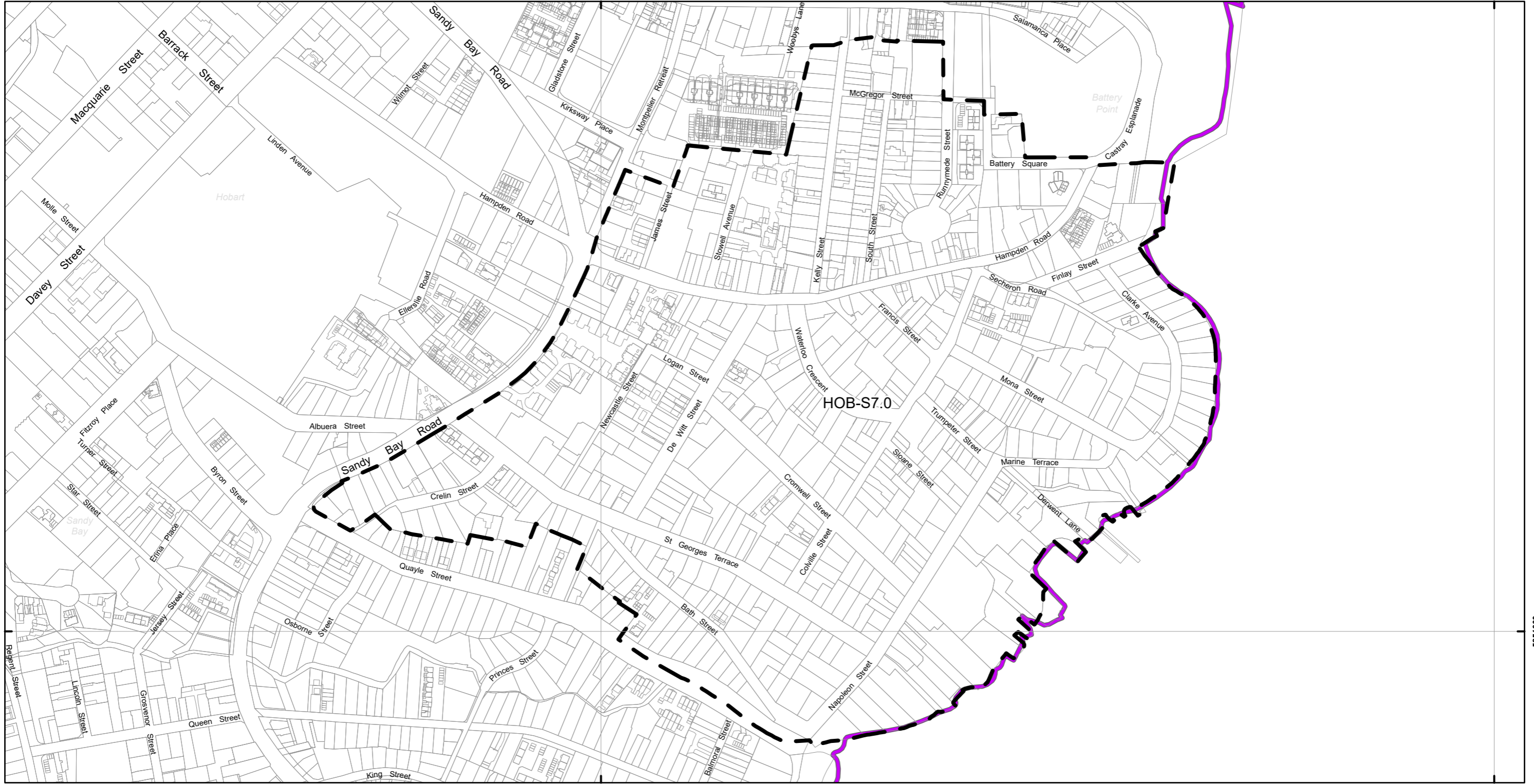


Tasmanian Planning Scheme - Zones - Hobart Local Provisions Schedule

Battery Point Specific Area Plan

527000

528000



5251000


5251000

527000

528000

Legend

Property Parcels	LPS Boundary	Battery Point Specific Area Plan
------------------	--------------	----------------------------------

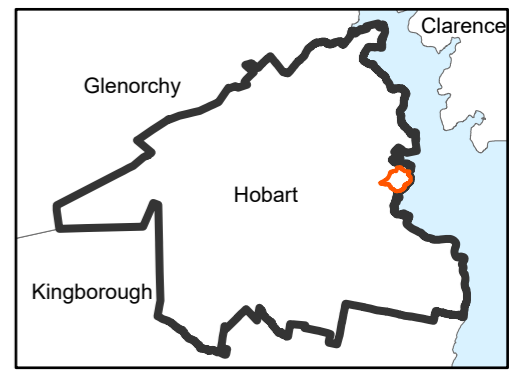


Coordinate System: GDA 94 MGA Zone 55

Overlay data from Hobart City Council
Base topographic data from the LIST © State of Tasmania
Land title information current as at 22/03/2023

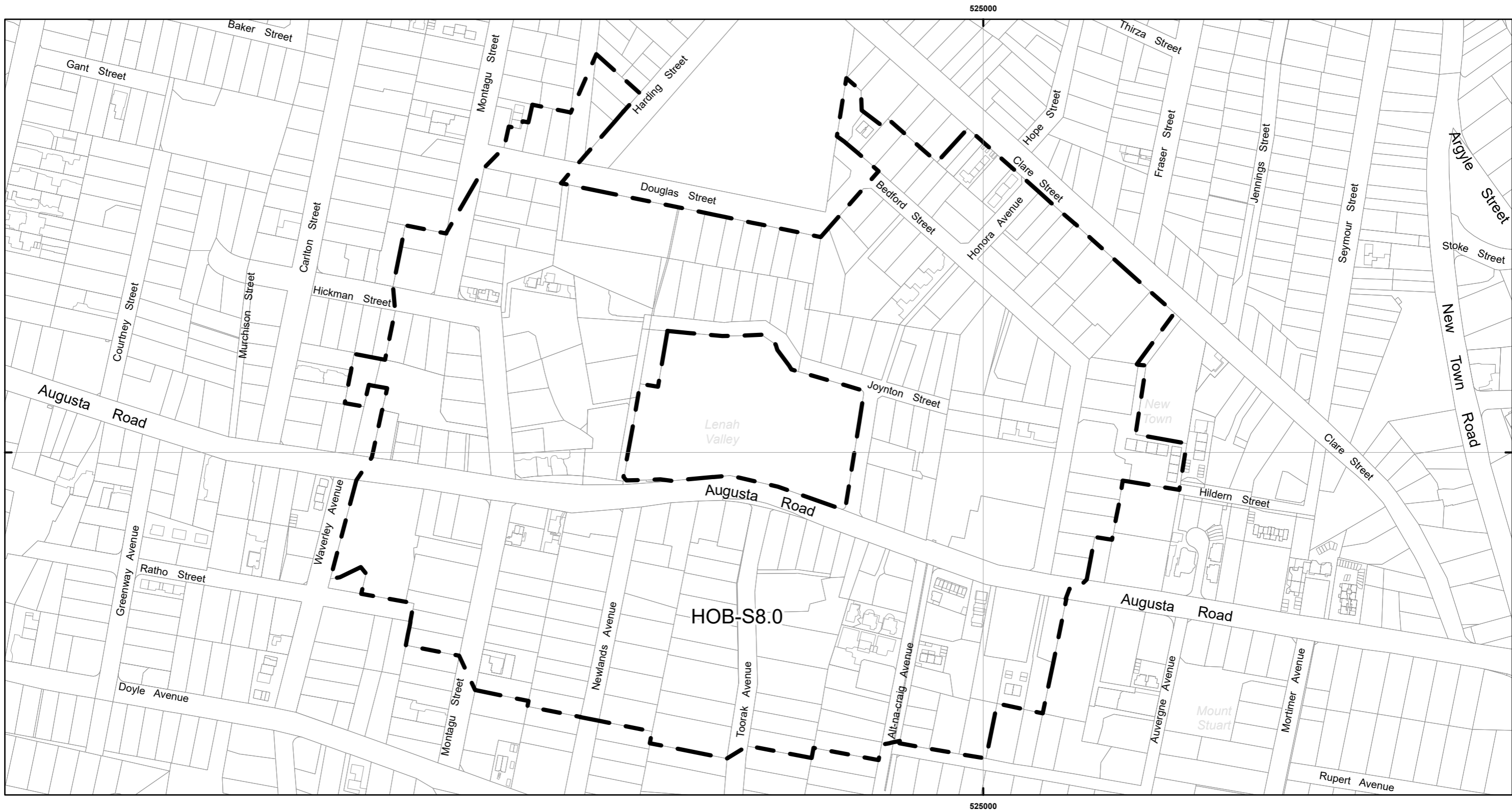
Disclaimer: Before taking any action based on data shown on this map,
it should first be verified with the relevant council.

Print Date: 17/04/2023






Tasmanian Planning Scheme - Zones - Hobart Local Provisions Schedule

Calvary Hospital Surrounds Specific Area Plan

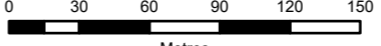


Legend

 Property Parcels	 LPS Boundary	 Calvary Hospital Surrounds Specific Area Plan
--	--	---



Specific Area Plans
Map 8 of 10 - HOB-S8.0



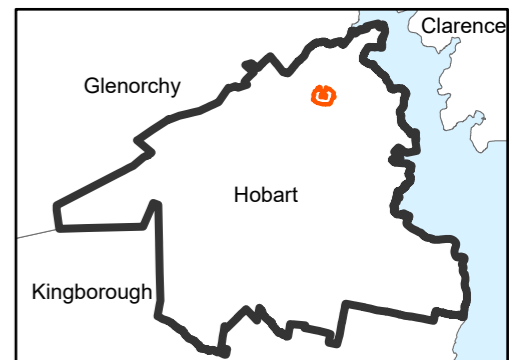
Metres

Coordinate System: GDA 94 MGA Zone 55

Overlay data from Hobart City Council
Base topographic data from the LIST © State of Tasmania
Land title information current as at 22/03/2023

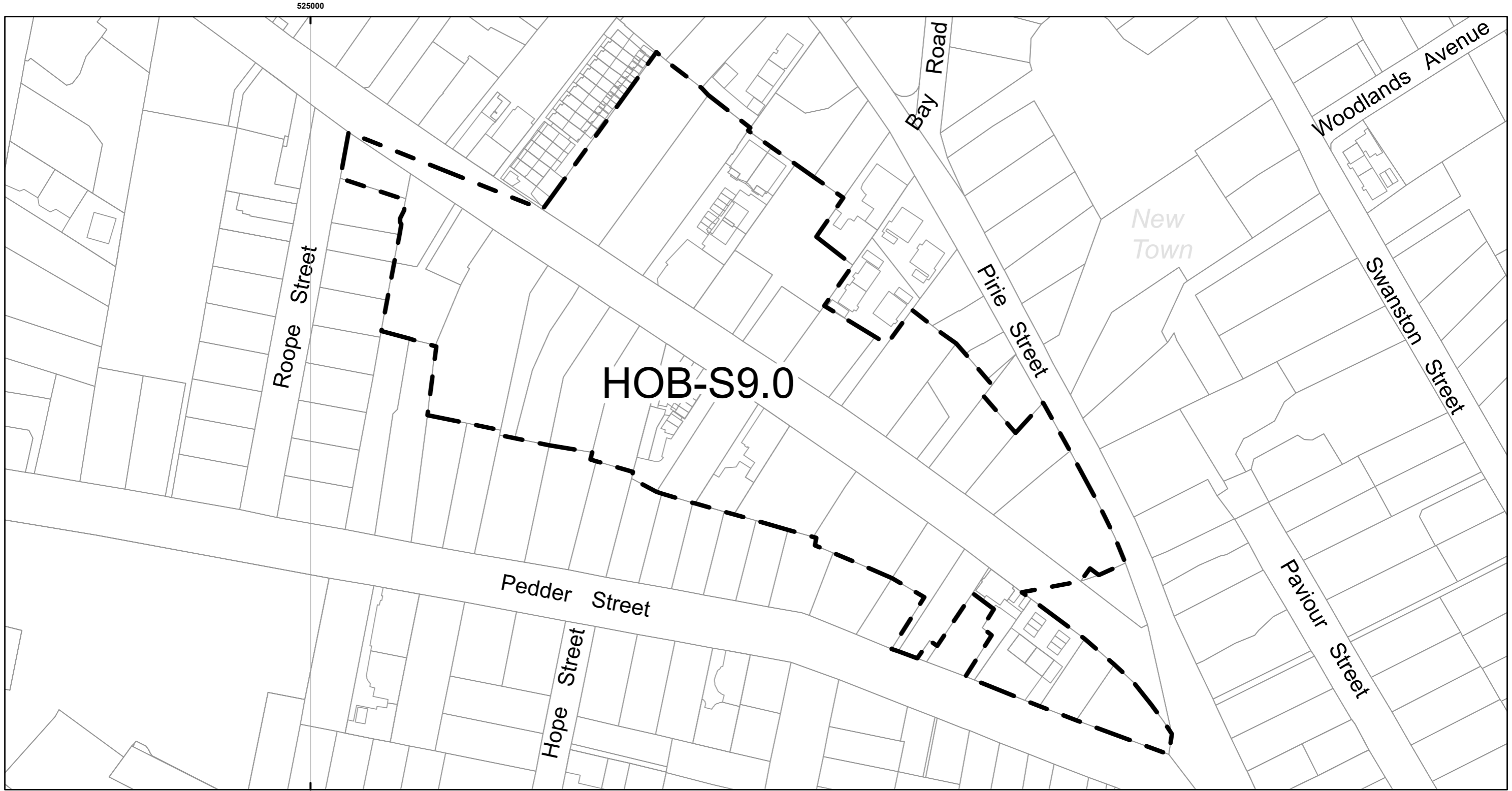
Disclaimer: Before taking any action based on data shown on this map, it should first be verified with the relevant council.

Print Date: 17/04/2023






Tasmanian Planning Scheme - Zones - Hobart Local Provisions Schedule

New Town Road Specific Area Plan



Legend

 Property Parcels	 LPS Boundary	 New Town Road Specific Area Plan
--	--	--



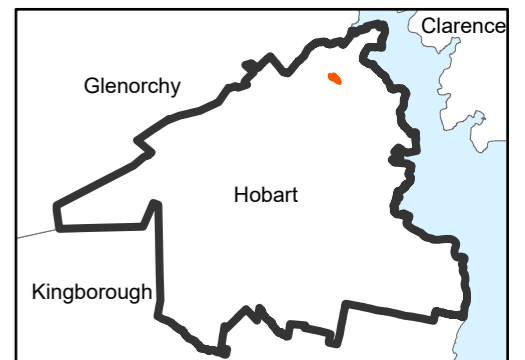
Specific Area Plans
Map 9 of 10 - HOB-S9.0

Metres

Coordinate System: GDA 94 MGA Zone 55
 Overlay data from Hobart City Council
 Base topographic data from the LIST © State of Tasmania
 Land title information current as at 22/03/2023

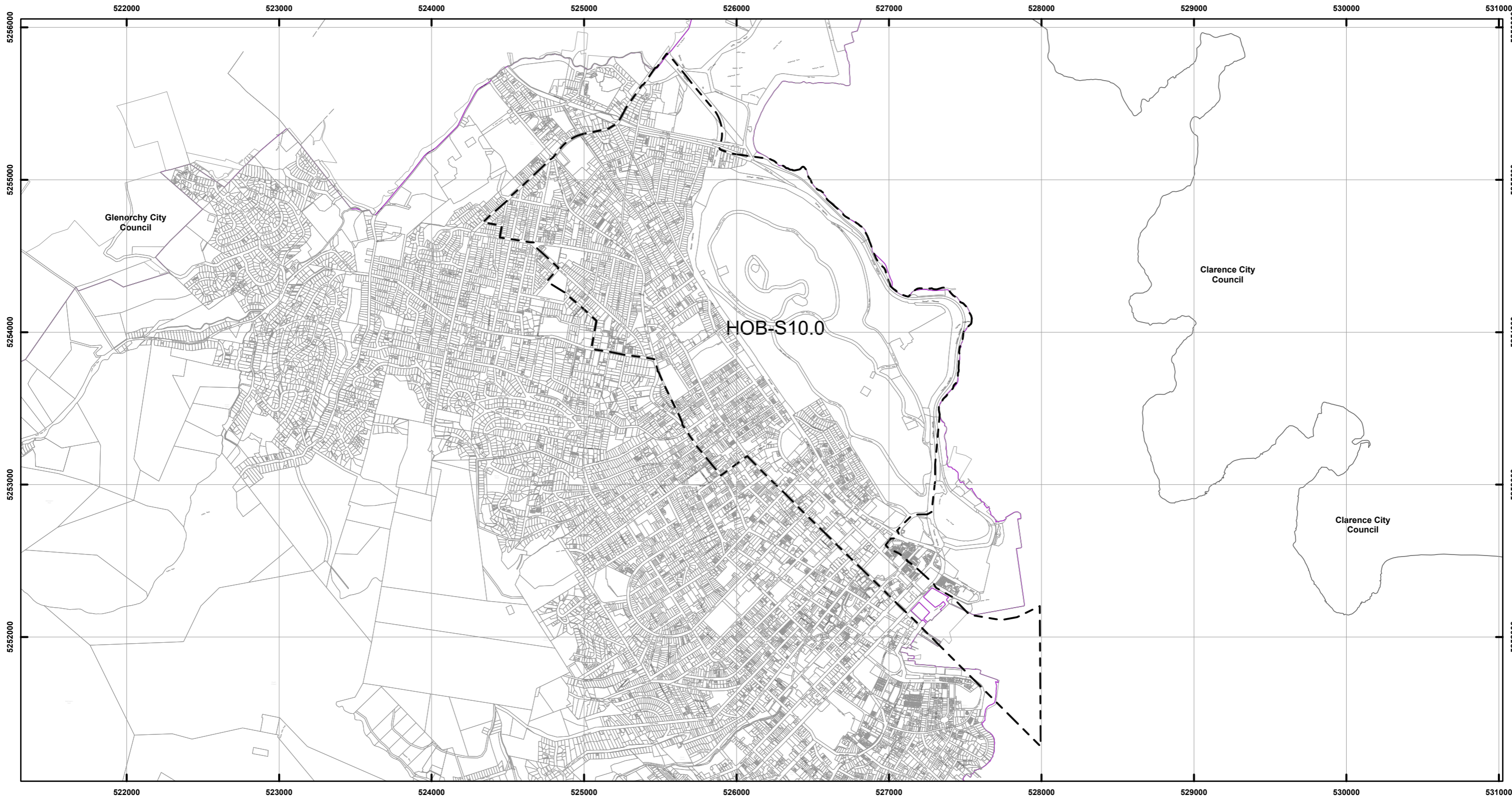
Disclaimer: Before taking any action based on data shown on this map, it should first be verified with the relevant council.

Print Date: 17/04/2023






Tasmanian Planning Scheme - Zones - Hobart Local Provisions Schedule

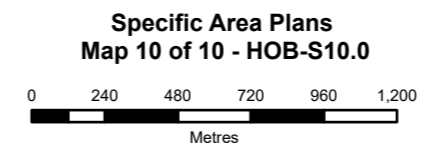
Royal Hobart Hospital Helipad Specific Area Plan



HOB-S10.0

Legend

 Property Parcels	 LPS Boundary	 Royal Hobart Hospital Helipad Specific Area Plan
--	--	--



Coordinate System: GDA 94 MGA Zone 55
 Overlay data from Hobart City Council
 Base topographic data from the LIST © State of Tasmania
 Land title information current as at 22/03/2023

Disclaimer: Before taking any action based on data shown on this map, it should first be verified with the relevant council.

Print Date: 17/04/2023

