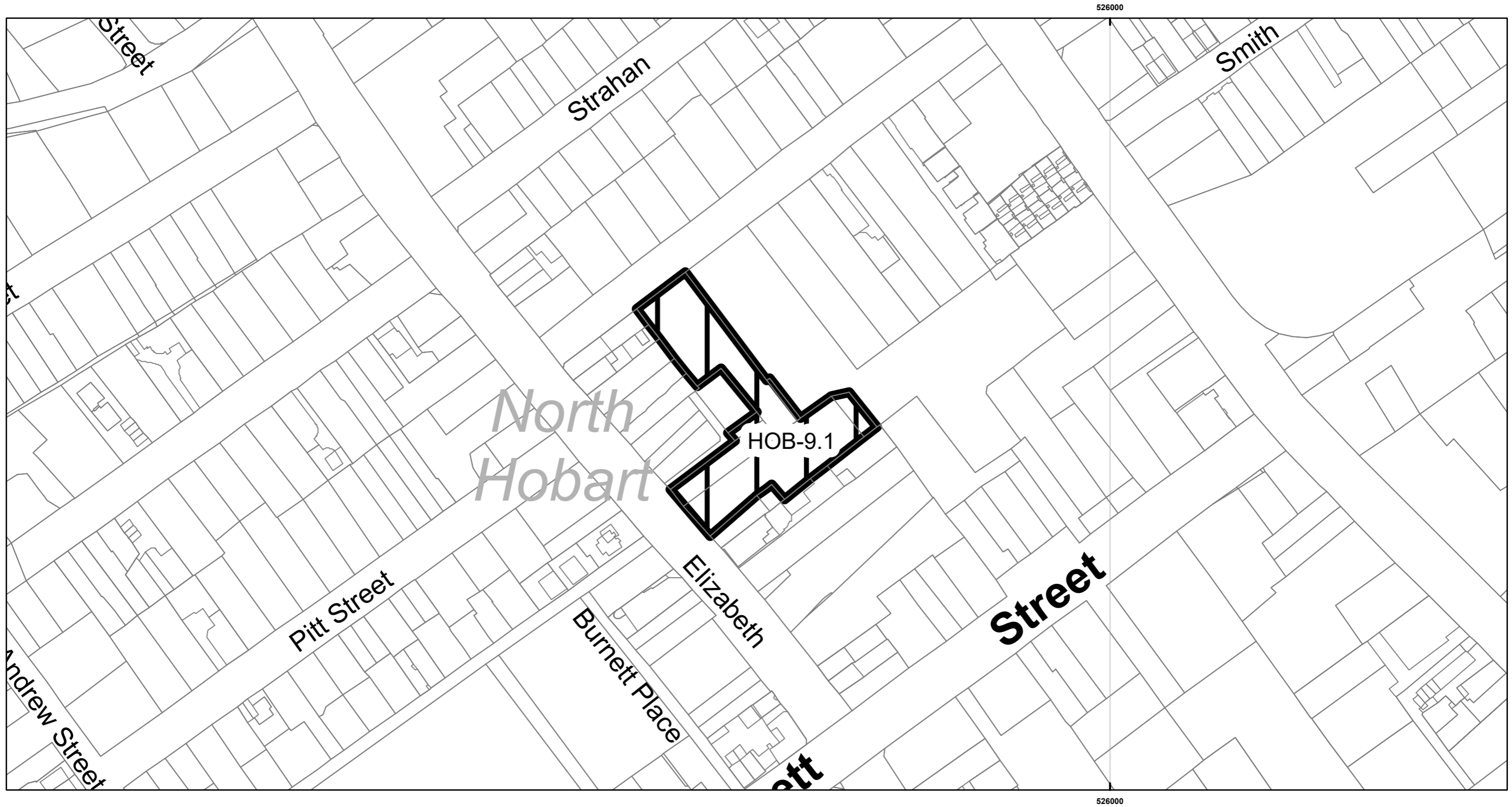


Tasmanian Planning Scheme - Zones - Hobart Local Provisions Schedule

Site Specific Qualifications-HOB-9.1



526000

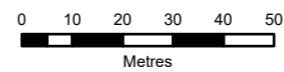
526000

Legend

Property parcels	321-323A and 325 Elizabeth Street and 16A Lefroy Street Site-specific Qualification	LGA Boundaries
	LPS Boundary	



Site Specific Qualification Overlays
Map 1 of 5 - HOB-9.1

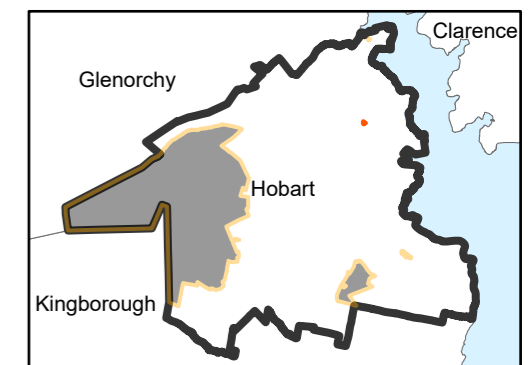


Coordinate System: GDA 94 MGA Zone 55

Overlay data from Hobart City Council
Base topographic data from the LIST © State of Tasmania
Land title information current as at 22/03/2023

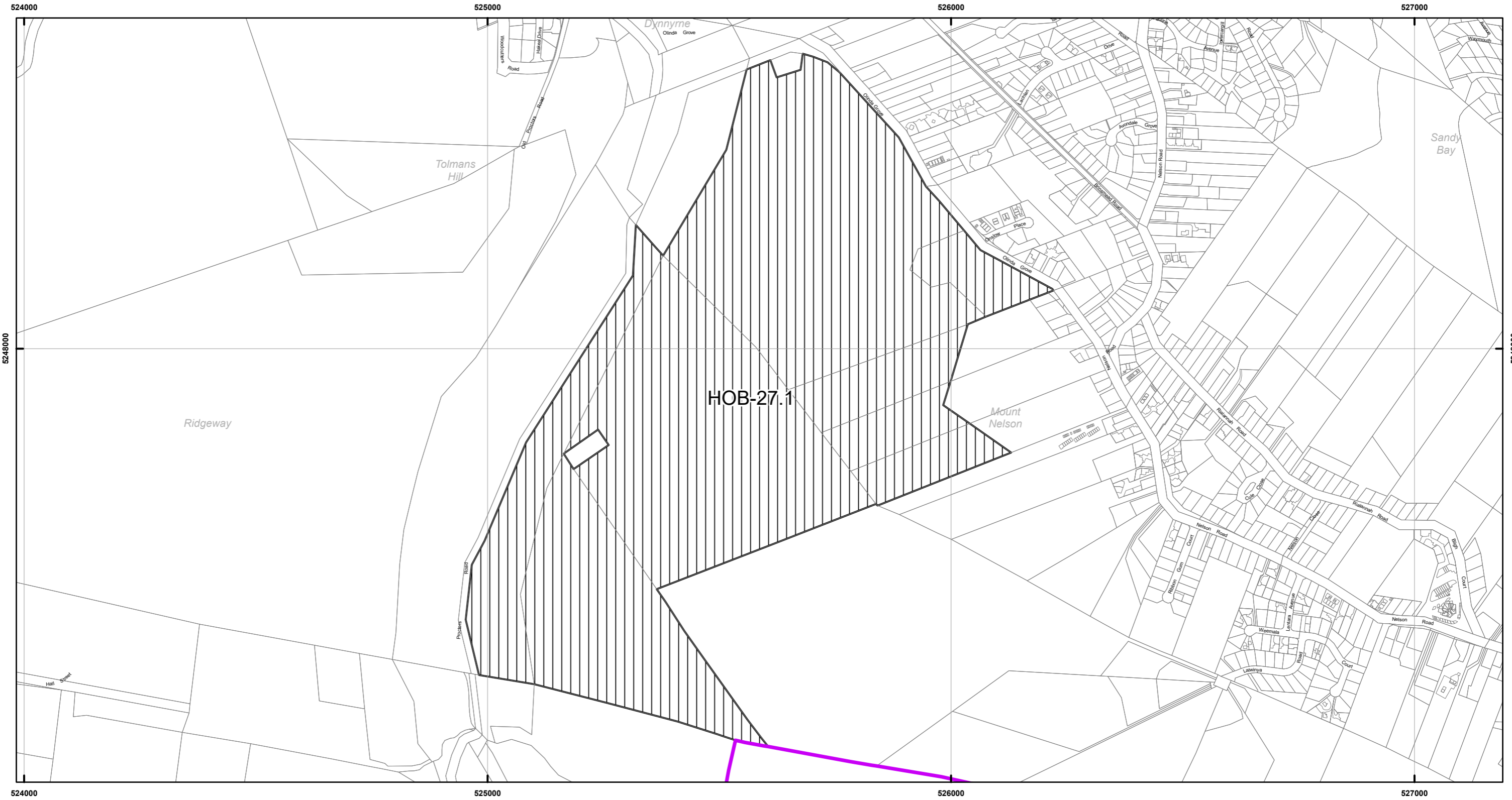
Disclaimer: Before taking any action based on data shown on this map, it should first be verified with the relevant council.

Print Date: 19/04/2023



Tasmanian Planning Scheme - Zones - Hobart Local Provisions Schedule

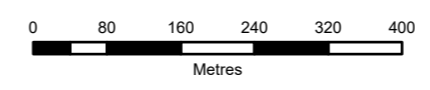
Site Specific Qualifications-HOB-27.1



Legend		
	Property parcels	
	50 Olinda Grove Site-specific Qualification	



Site Specific Qualification Overlays Map 2 of 5 - HOB-27.1

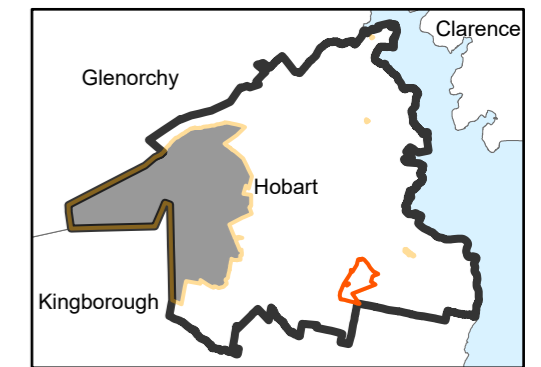


Coordinate System: GDA 94 MGA Zone 55

Overlay data from Hobart City Council
Base topographic data from the LIST © State of Tasmania
Land title information current as at 22/03/2023

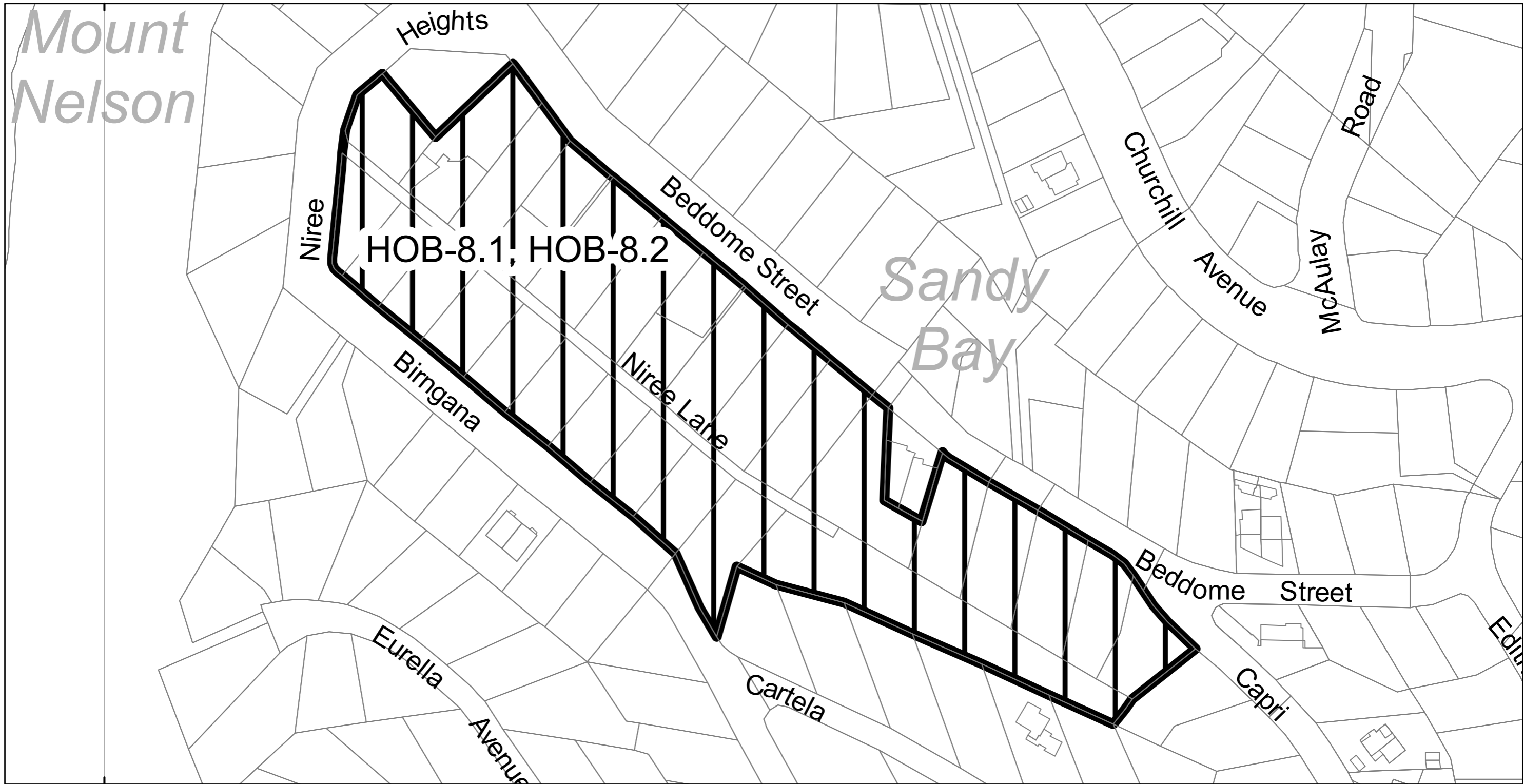
Disclaimer: Before taking any action based on data shown on this map,
it should first be verified with the relevant council.

Print Date: 19/04/2023

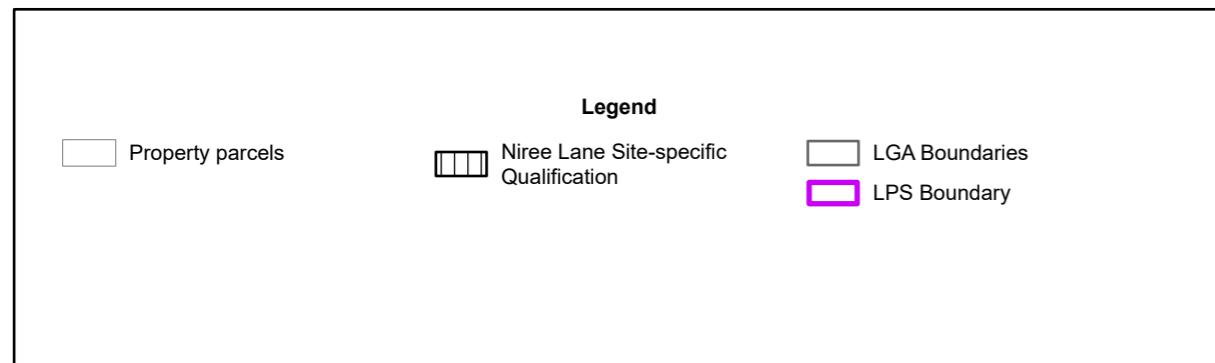


Tasmanian Planning Scheme - Zones - Hobart Local Provisions Schedule
 Site Specific Qualifications-HOB-8.1, HOB-8.2

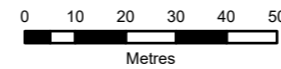
527000



527000



Site Specific Qualification Overlays
 Map 3 of 5 - HOB-8.1, HOB-8.2

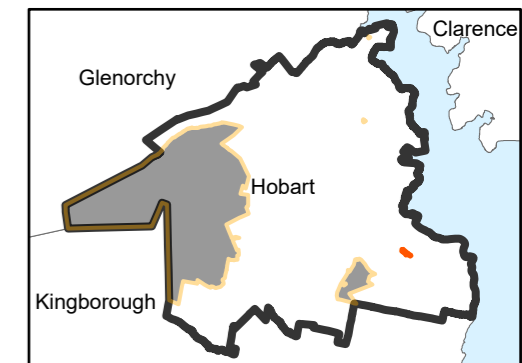


Coordinate System: GDA 94 MGA Zone 55

Overlay data from Hobart City Council
 Base topographic data from the LIST © State of Tasmania
 Land title information current as at 22/03/2023

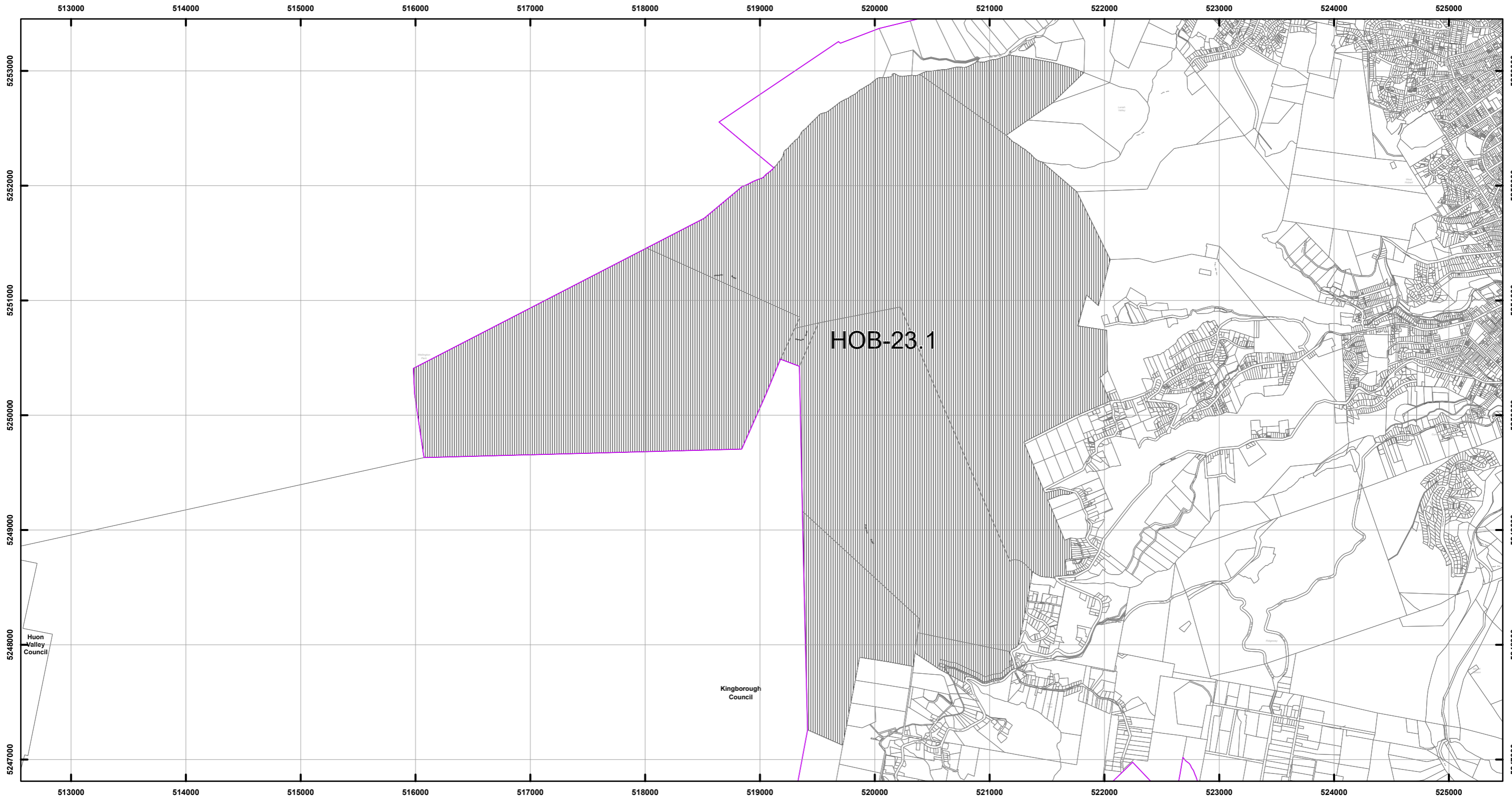
Disclaimer: Before taking any action based on data shown on this map, it should first be verified with the relevant council.

Print Date: 19/04/2023



Tasmanian Planning Scheme - Zones - Hobart Local Provisions Schedule

Site Specific Qualifications-HOB-23.1

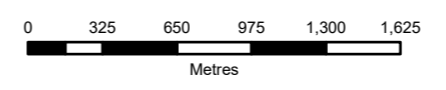


Legend

Property parcels	Wellington Park Site-specific Qualification	LGA Boundaries
	LPS Boundary	



Site Specific Qualification Overlays
Map 4 of 5 - HOB-23.1

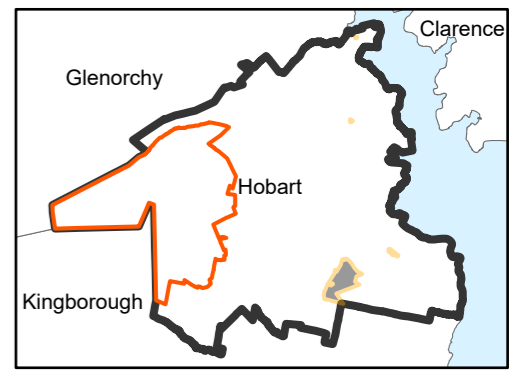


Coordinate System: GDA 94 MGA Zone 55

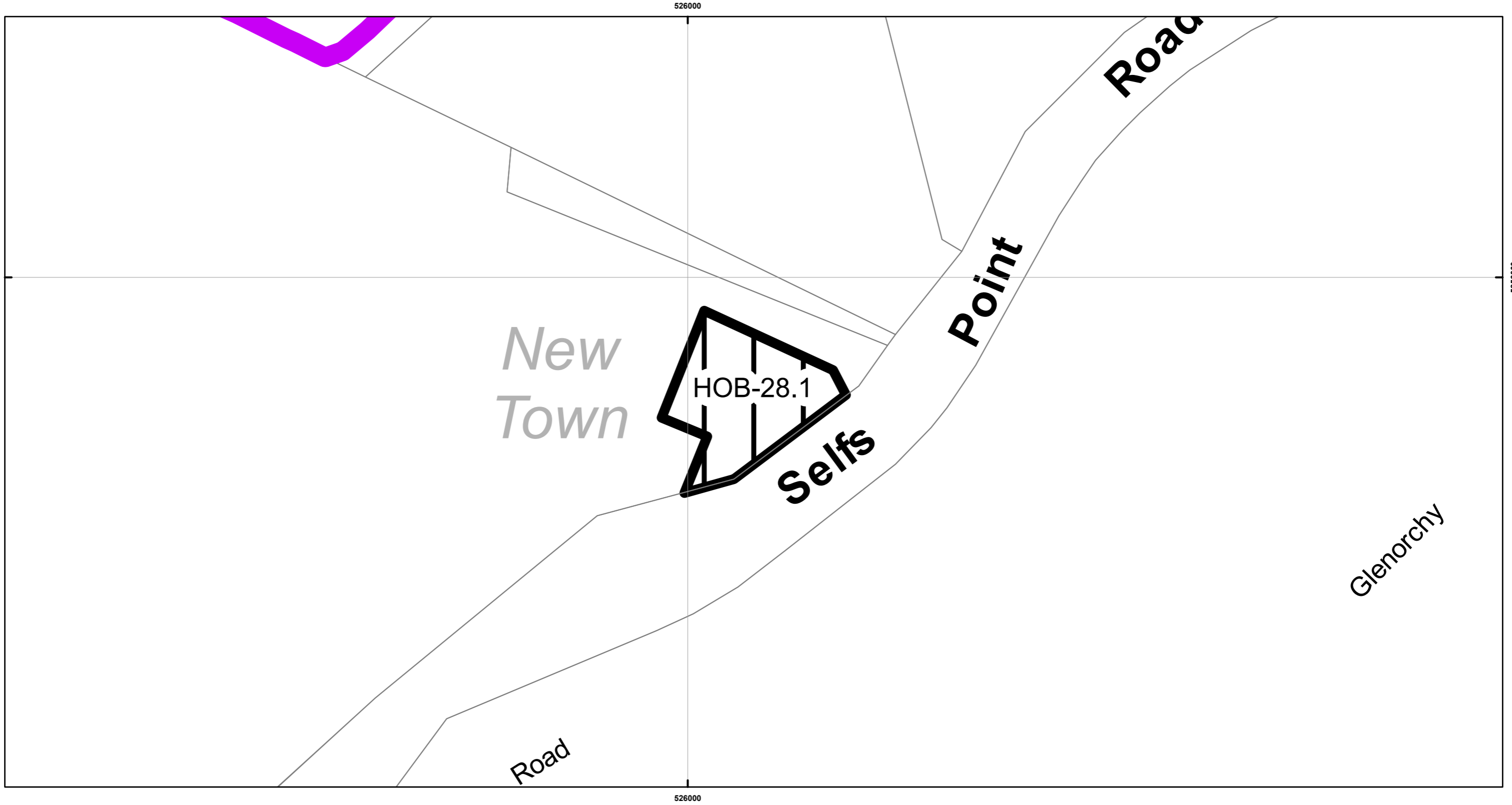
Overlay data from Hobart City Council
Base topographic data from the LIST © State of Tasmania
Land title information current as at 22/03/2023

Disclaimer: Before taking any action based on data shown on this map,
it should first be verified with the relevant council.

Print Date: 19/04/2023



Tasmanian Planning Scheme - Zones - Hobart Local Provisions Schedule
 Site Specific Qualifications-HOB-28.1

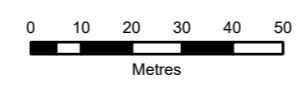


Legend

Property parcels	10A Self's Point Road Site-specific Qualification	LGA Boundaries
		LPS Boundary



Site Specific Qualification Overlays
 Map 5 of 5 - HOB-28.1



Coordinate System: GDA 94 MGA Zone 55
 Overlay data from Hobart City Council
 Base topographic data from the LIST © State of Tasmania
 Land title information current as at 22/03/2023

Disclaimer: Before taking any action based on data shown on this map, it should first be verified with the relevant council.

Print Date: 19/04/2023

