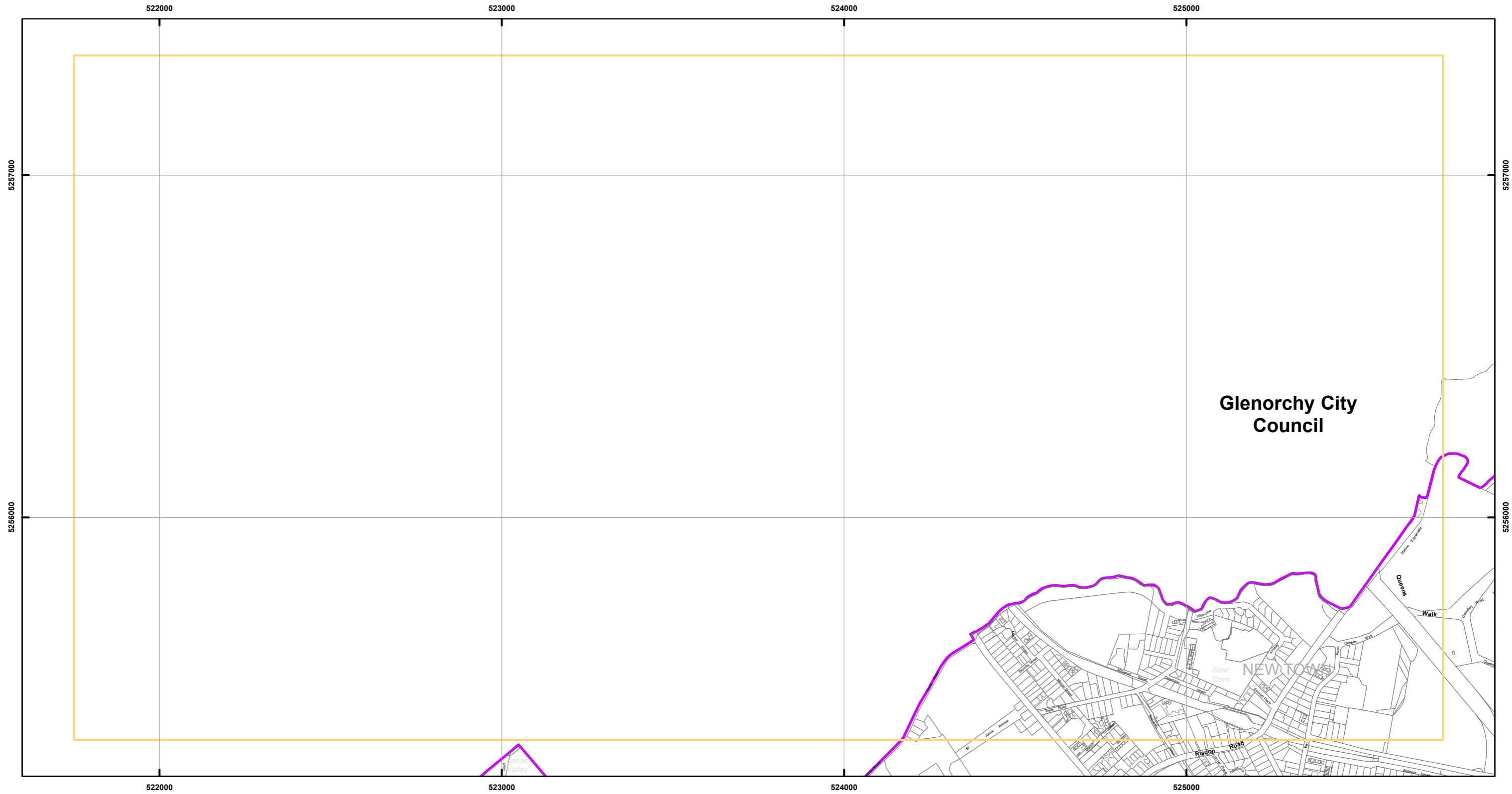



Tasmanian Planning Scheme - Overlays - Hobart Local Provisions Schedule C6.0 Local Historic Heritage Code (C)

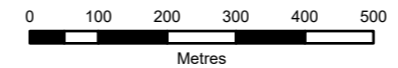


C6.0 Local Historic Heritage Code (C) Legend

 Local historic landscape precinct	 Property parcels	 LPS Boundary
---	--	--



C6.0 Local Historic Heritage Code (C) Map 1 of 15

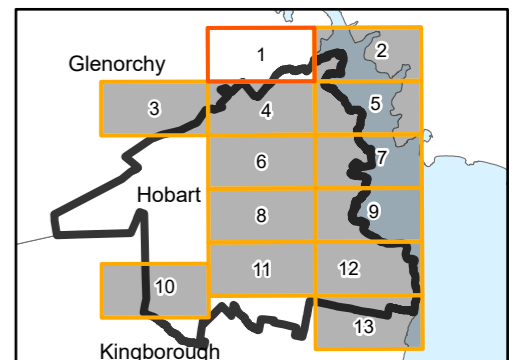


Coordinate System: GDA 94 MGA Zone 55

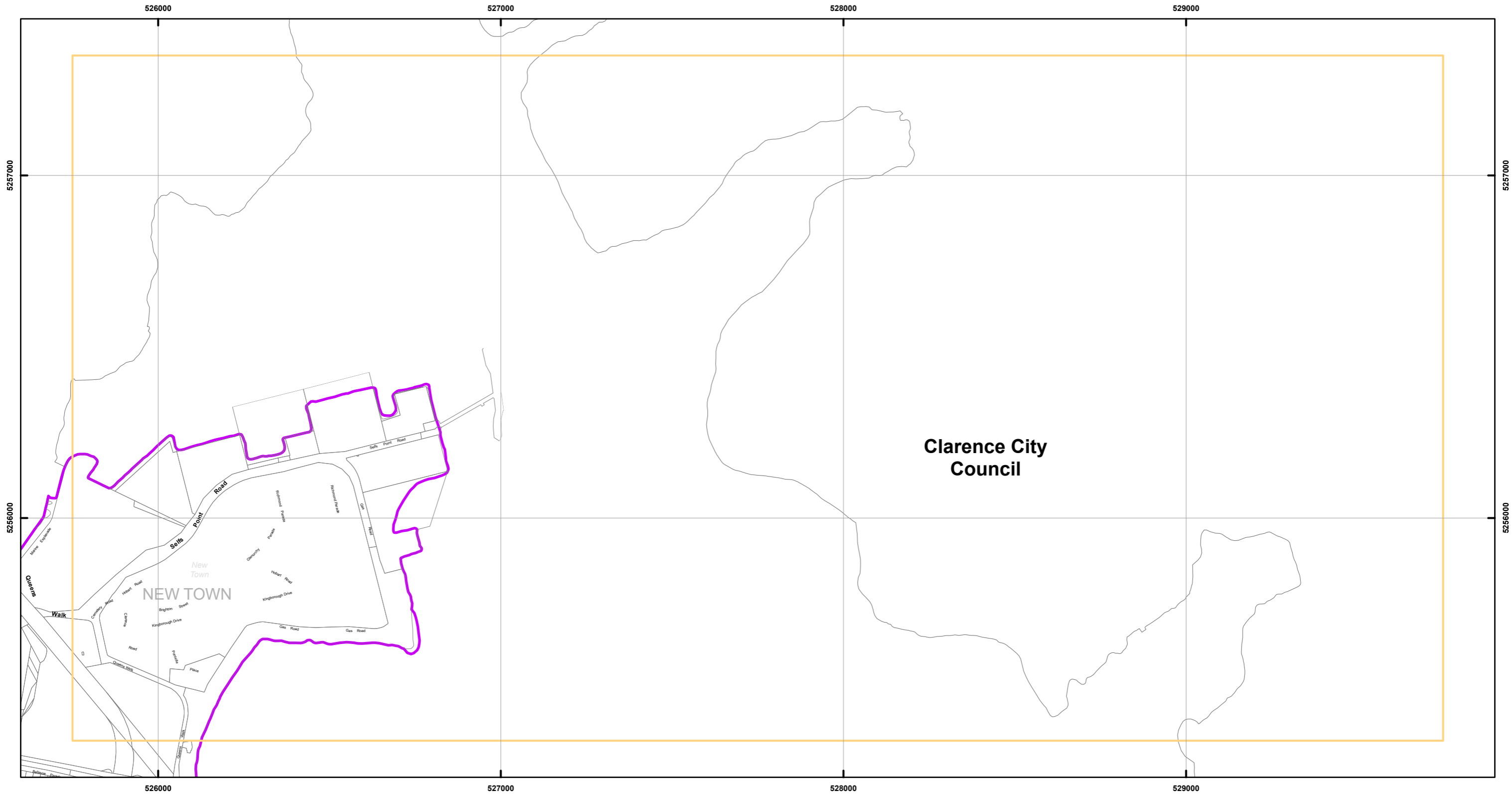
Overlay data from Hobart City Council
Base topographic data from the LIST © State of Tasmania
Land title information current as at 22/03/2023

Disclaimer: Before taking any action based on data shown on this map,
it should first be verified with the relevant council.

Print Date: 17/04/2023



Tasmanian Planning Scheme - Overlays - Hobart Local Provisions Schedule C6.0 Local Historic Heritage Code (C)

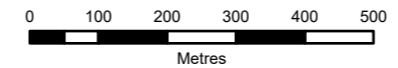


C6.0 Local Historic Heritage Code (C) Legend

Local historic landscape precinct	Property parcels	LPS Boundary
-----------------------------------	------------------	--------------



C6.0 Local Historic Heritage Code (C) Map 2 of 15

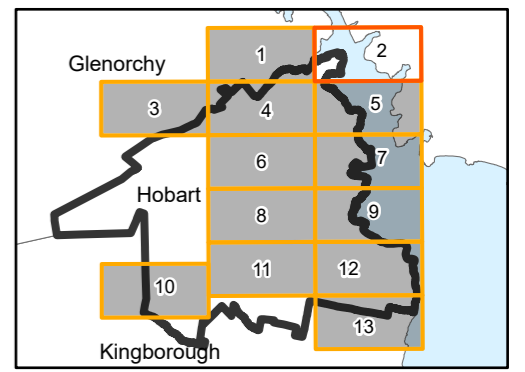


Coordinate System: GDA 94 MGA Zone 55

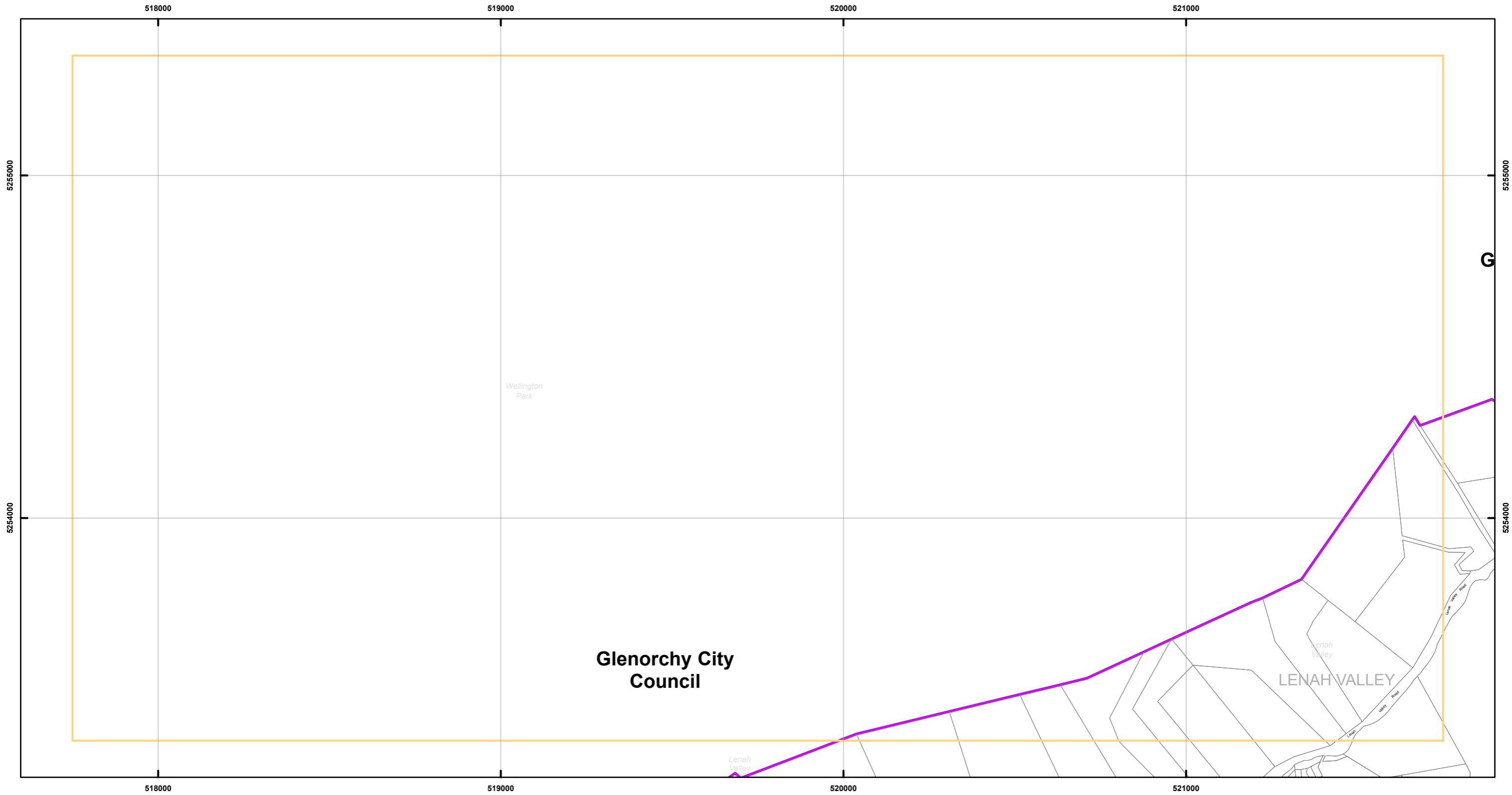
Overlay data from Hobart City Council
Base topographic data from the LIST © State of Tasmania
Land title information current as at 22/03/2023

Disclaimer: Before taking any action based on data shown on this map,
it should first be verified with the relevant council.

Print Date: 17/04/2023



Tasmanian Planning Scheme - Overlays - Hobart Local Provisions Schedule C6.0 Local Historic Heritage Code (C)

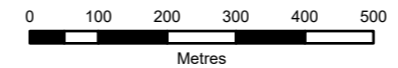


C6.0 Local Historic Heritage Code (C) Legend

Local historic landscape precinct	Property parcels	LPS Boundary
-----------------------------------	------------------	--------------



**C6.0 Local Historic Heritage Code (C)
Map 3 of 15**

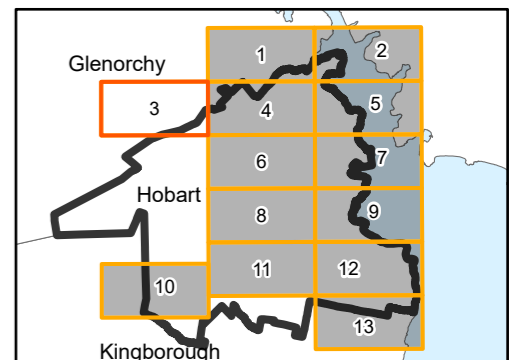


Coordinate System: GDA 94 MGA Zone 55

Overlay data from Hobart City Council
Base topographic data from the LIST © State of Tasmania
Land title information current as at 22/03/2023

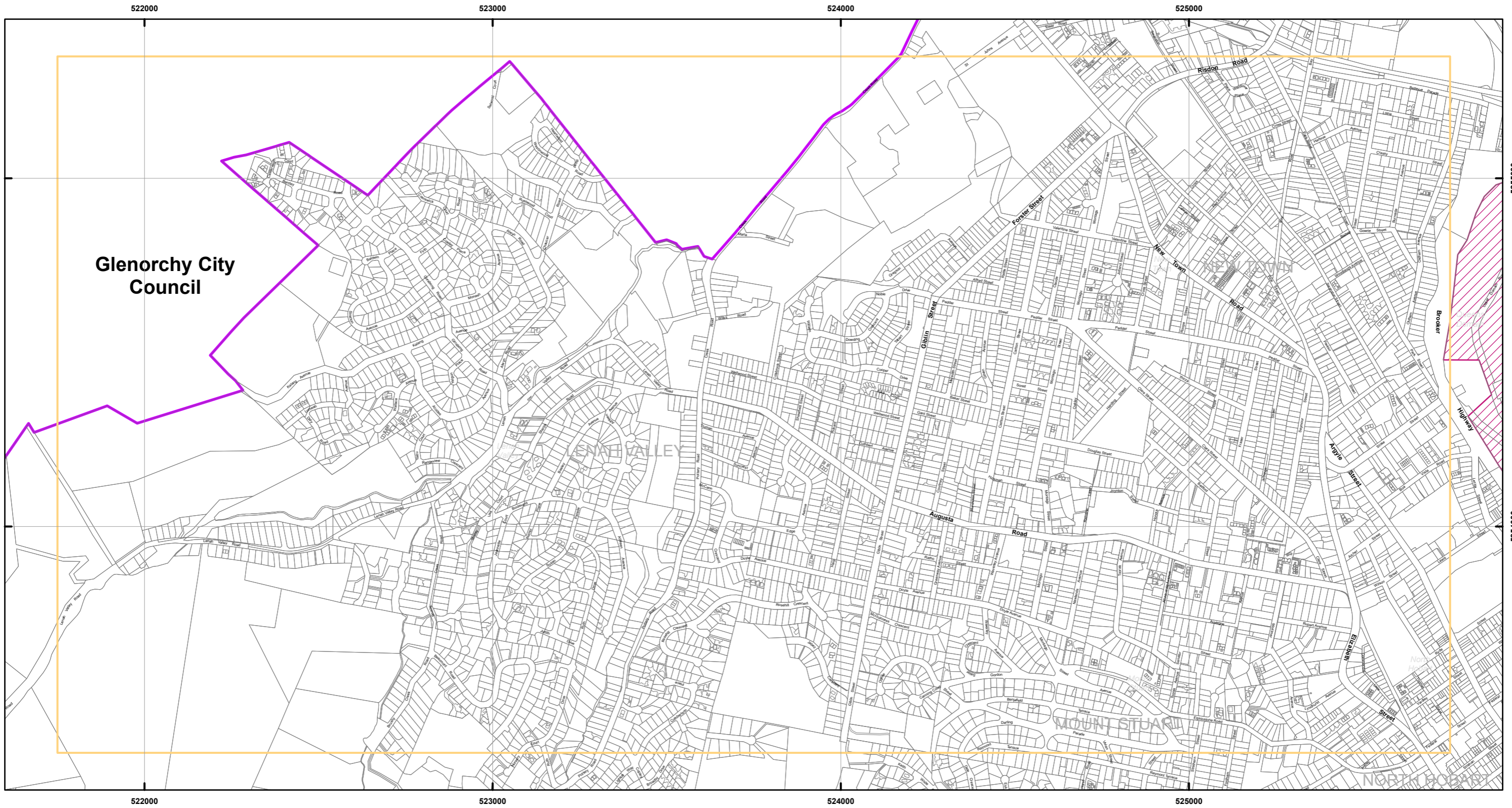
Disclaimer: Before taking any action based on data shown on this map,
it should first be verified with the relevant council.

Print Date: 17/04/2023



Tasmanian Planning Scheme - Overlays - Hobart Local Provisions Schedule

C6.0 Local Historic Heritage Code (C)



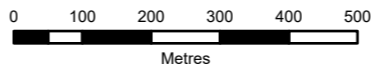
Glenorchy City Council

C6.0 Local Historic Heritage Code (C) Legend

Local historic landscape precinct	Property parcels	LPS Boundary
-----------------------------------	------------------	--------------



C6.0 Local Historic Heritage Code (C) Map 4 of 15

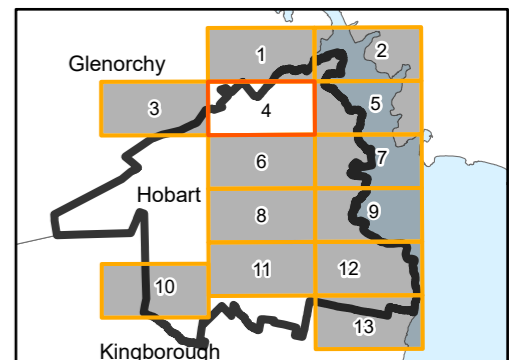


Coordinate System: GDA 94 MGA Zone 55

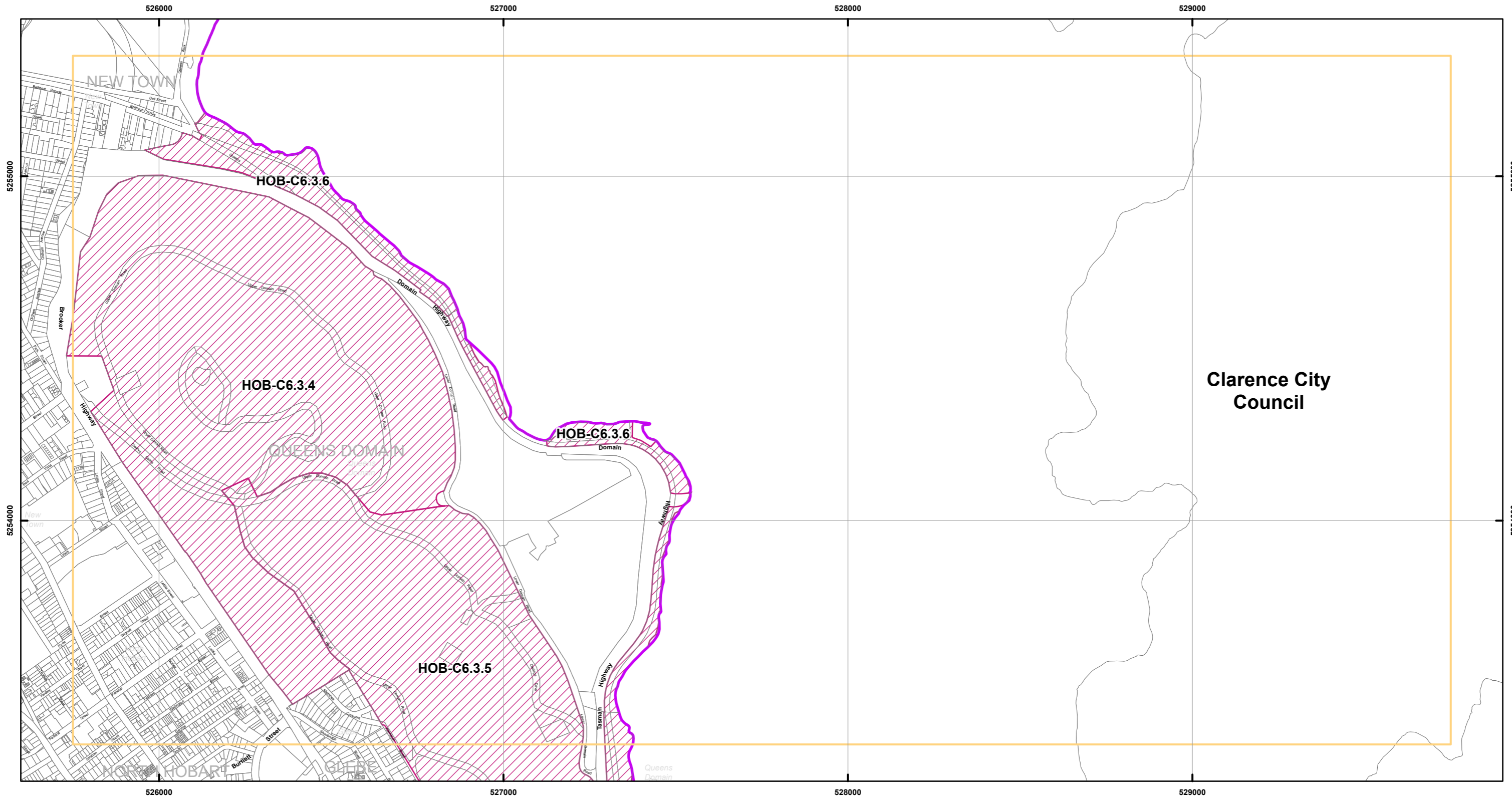
Overlay data from Hobart City Council
Base topographic data from the LIST © State of Tasmania
Land title information current as at 22/03/2023

Disclaimer: Before taking any action based on data shown on this map, it should first be verified with the relevant council.

Print Date: 17/04/2023



Tasmanian Planning Scheme - Overlays - Hobart Local Provisions Schedule C6.0 Local Historic Heritage Code (C)

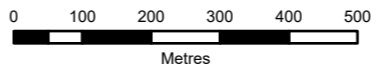


C6.0 Local Historic Heritage Code (C) Legend

Local historic landscape precinct	Property parcels	LPS Boundary
-----------------------------------	------------------	--------------



C6.0 Local Historic Heritage Code (C) Map 5 of 15

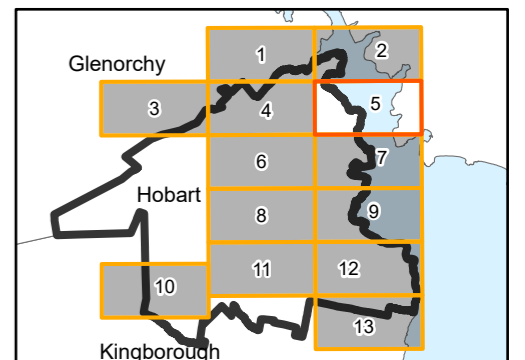


Coordinate System: GDA 94 MGA Zone 55

Overlay data from Hobart City Council
Base topographic data from the LIST © State of Tasmania
Land title information current as at 22/03/2023

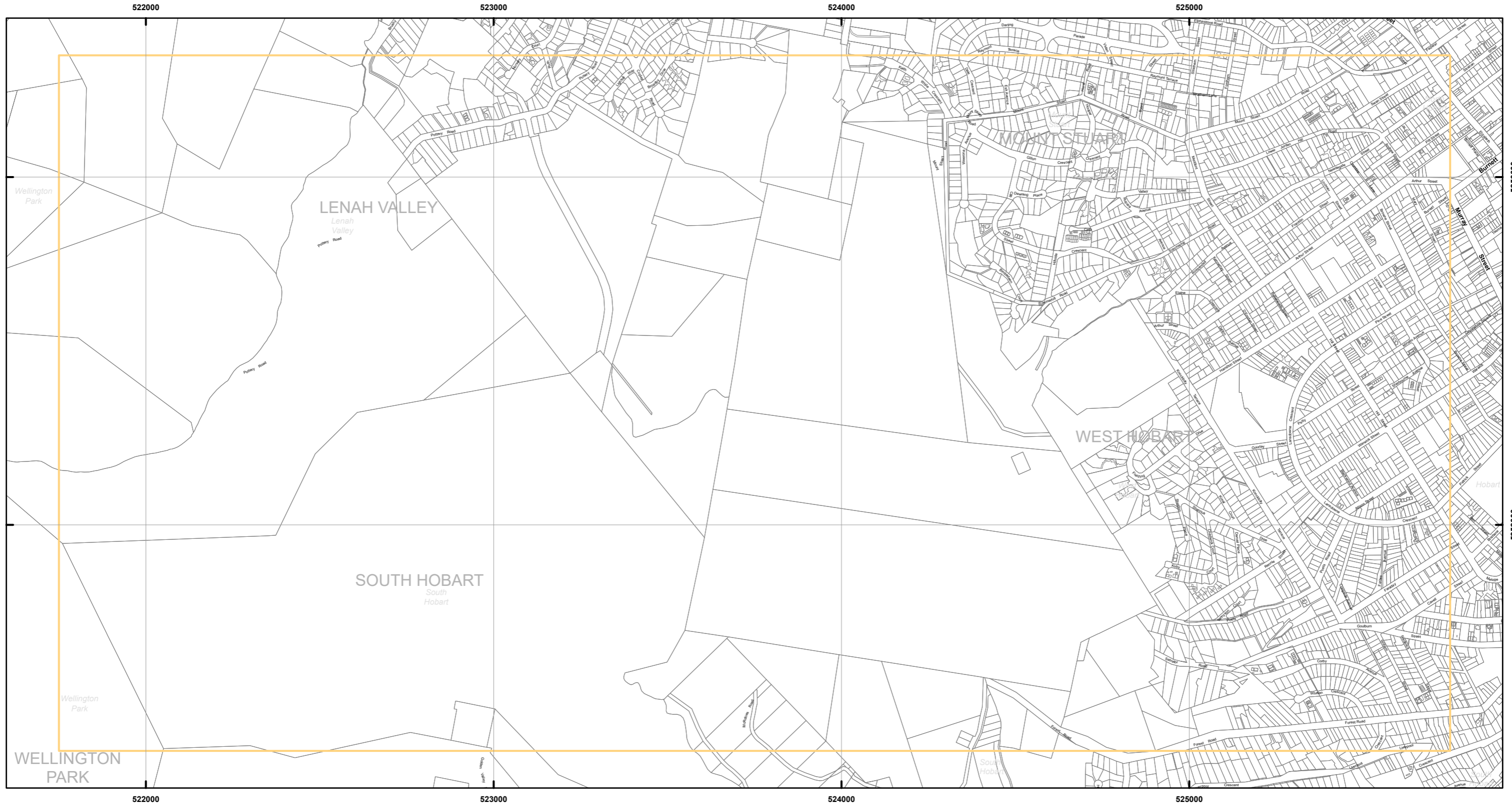
Disclaimer: Before taking any action based on data shown on this map,
it should first be verified with the relevant council.

Print Date: 17/04/2023



Tasmanian Planning Scheme - Overlays - Hobart Local Provisions Schedule

C6.0 Local Historic Heritage Code (C)



C6.0 Local Historic Heritage Code (C) Legend

Local historic landscape precinct	Property parcels	LPS Boundary
-----------------------------------	------------------	--------------

C6.0 Local Historic Heritage Code (C) Map 6 of 15

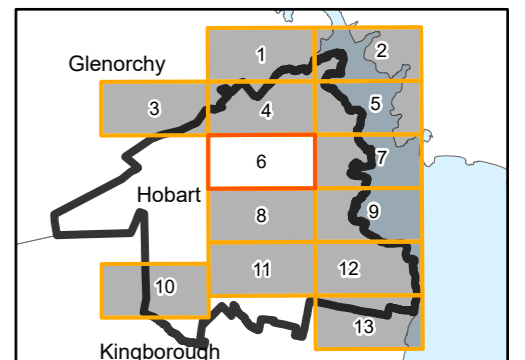
0 100 200 300 400 500
Metres

Coordinate System: GDA 94 MGA Zone 55

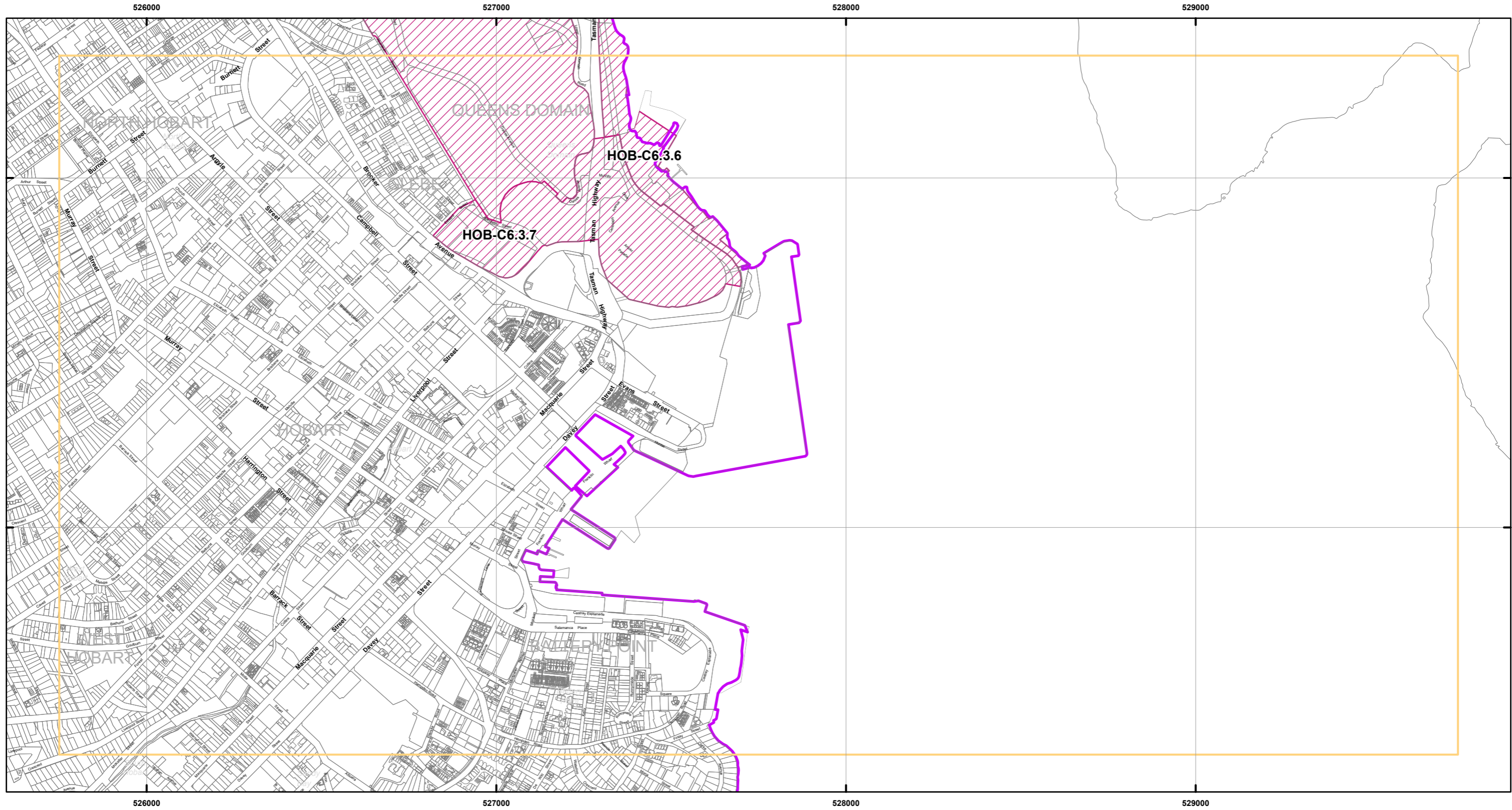
Overlay data from Hobart City Council
Base topographic data from the LIST © State of Tasmania
Land title information current as at 22/03/2023

Disclaimer: Before taking any action based on data shown on this map, it should first be verified with the relevant council.

Print Date: 17/04/2023



Tasmanian Planning Scheme - Overlays - Hobart Local Provisions Schedule C6.0 Local Historic Heritage Code (C)

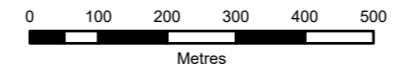


C6.0 Local Historic Heritage Code (C) Legend

Local historic landscape precinct	Property parcels	LPS Boundary
-----------------------------------	------------------	--------------



C6.0 Local Historic Heritage Code (C) Map 7 of 15

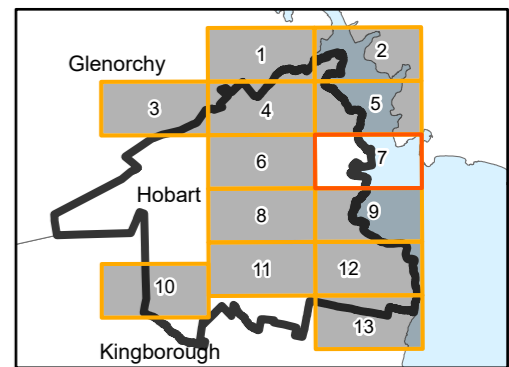


Coordinate System: GDA 94 MGA Zone 55

Overlay data from Hobart City Council
Base topographic data from the LIST © State of Tasmania
Land title information current as at 22/03/2023

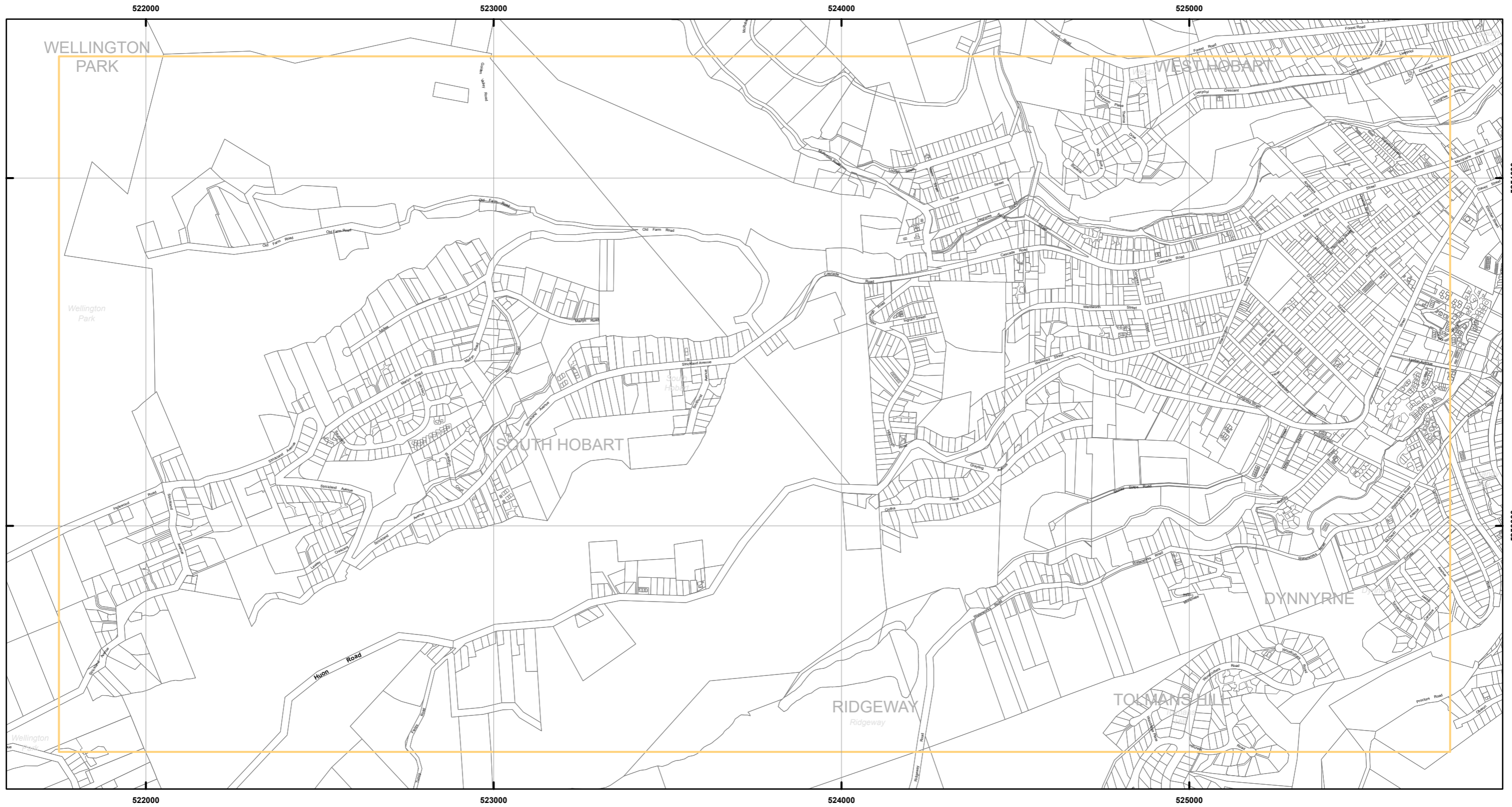
Disclaimer: Before taking any action based on data shown on this map,
it should first be verified with the relevant council.

Print Date: 17/04/2023



Tasmanian Planning Scheme - Overlays - Hobart Local Provisions Schedule

C6.0 Local Historic Heritage Code (C)

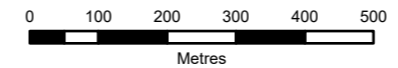


C6.0 Local Historic Heritage Code (C) Legend

Local historic landscape precinct	Property parcels	LPS Boundary
-----------------------------------	------------------	--------------



C6.0 Local Historic Heritage Code (C) Map 8 of 15

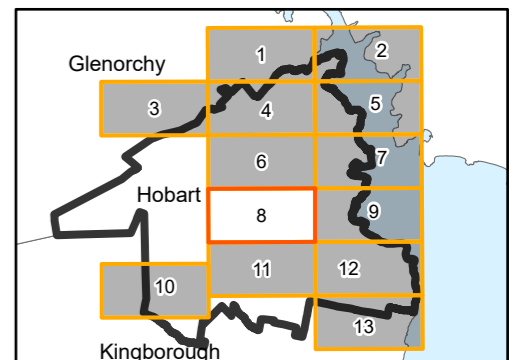


Coordinate System: GDA 94 MGA Zone 55

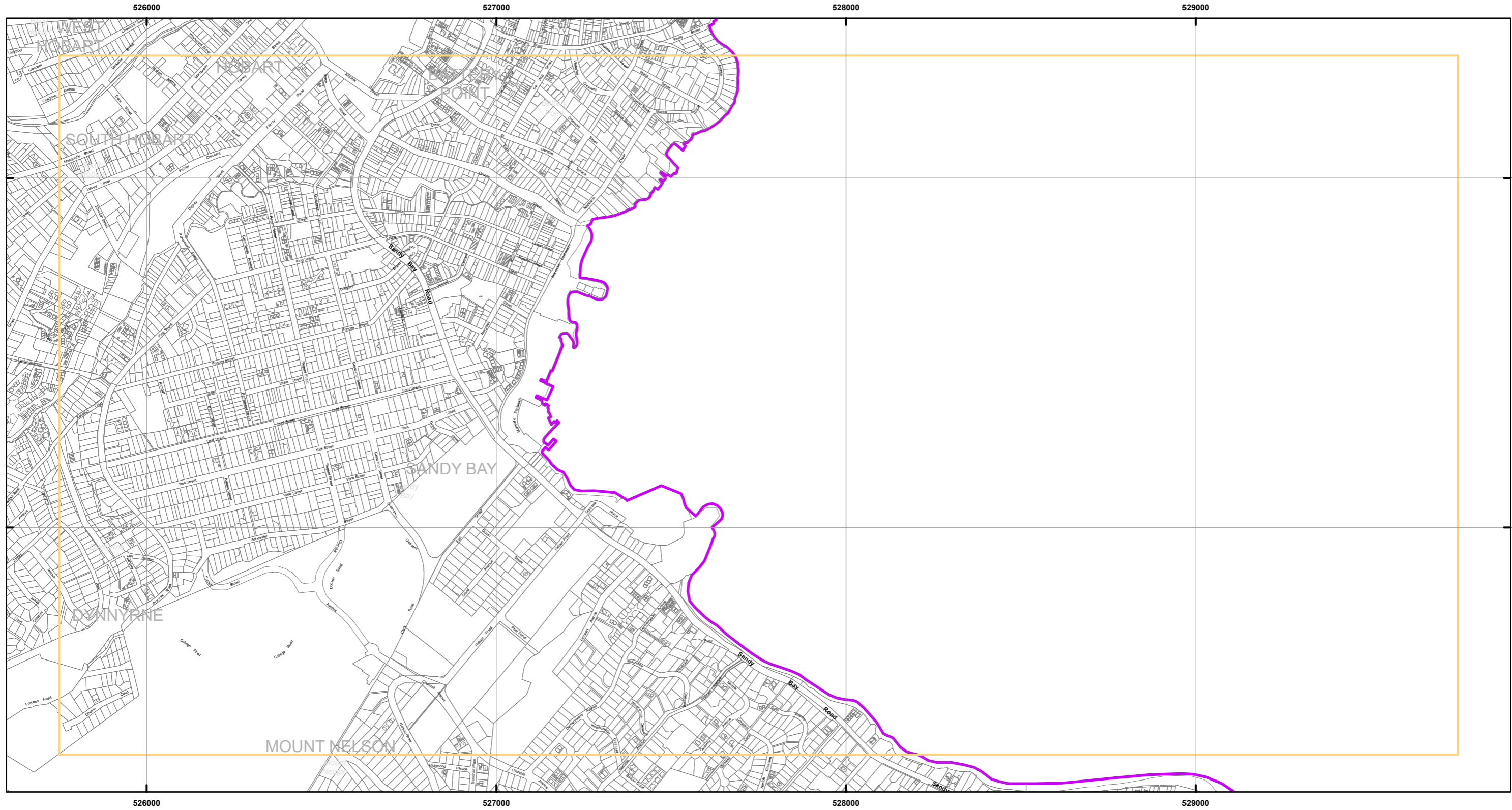
Overlay data from Hobart City Council
Base topographic data from the LIST © State of Tasmania
Land title information current as at 22/03/2023

Disclaimer: Before taking any action based on data shown on this map,
it should first be verified with the relevant council.

Print Date: 17/04/2023



Tasmanian Planning Scheme - Overlays - Hobart Local Provisions Schedule C6.0 Local Historic Heritage Code (C)

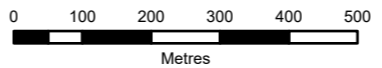


C6.0 Local Historic Heritage Code (C) Legend

Local historic landscape precinct	Property parcels	LPS Boundary
-----------------------------------	------------------	--------------



C6.0 Local Historic Heritage Code (C) Map 9 of 15

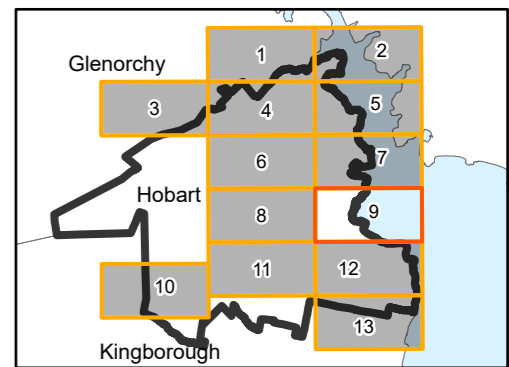


Coordinate System: GDA 94 MGA Zone 55

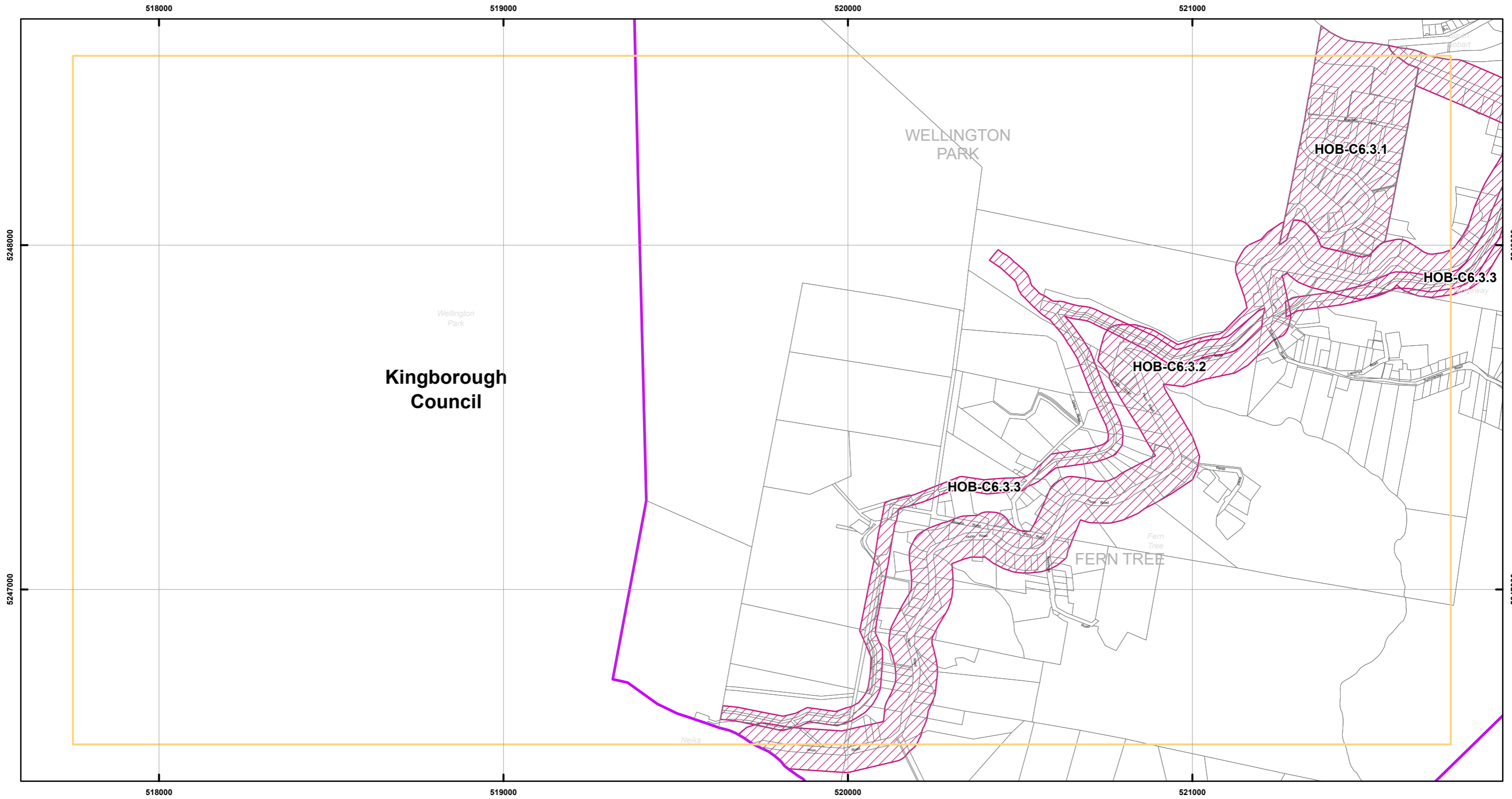
Overlay data from Hobart City Council
Base topographic data from the LIST © State of Tasmania
Land title information current as at 22/03/2023

Disclaimer: Before taking any action based on data shown on this map,
it should first be verified with the relevant council.

Print Date: 17/04/2023



Tasmanian Planning Scheme - Overlays - Hobart Local Provisions Schedule C6.0 Local Historic Heritage Code (C)



C6.0 Local Historic Heritage Code (C) Legend

Local historic landscape precinct	Property parcels	LPS Boundary
-----------------------------------	------------------	--------------

**C6.0 Local Historic Heritage Code (C)
Map 10 of 15**

0 100 200 300 400 500
Metres

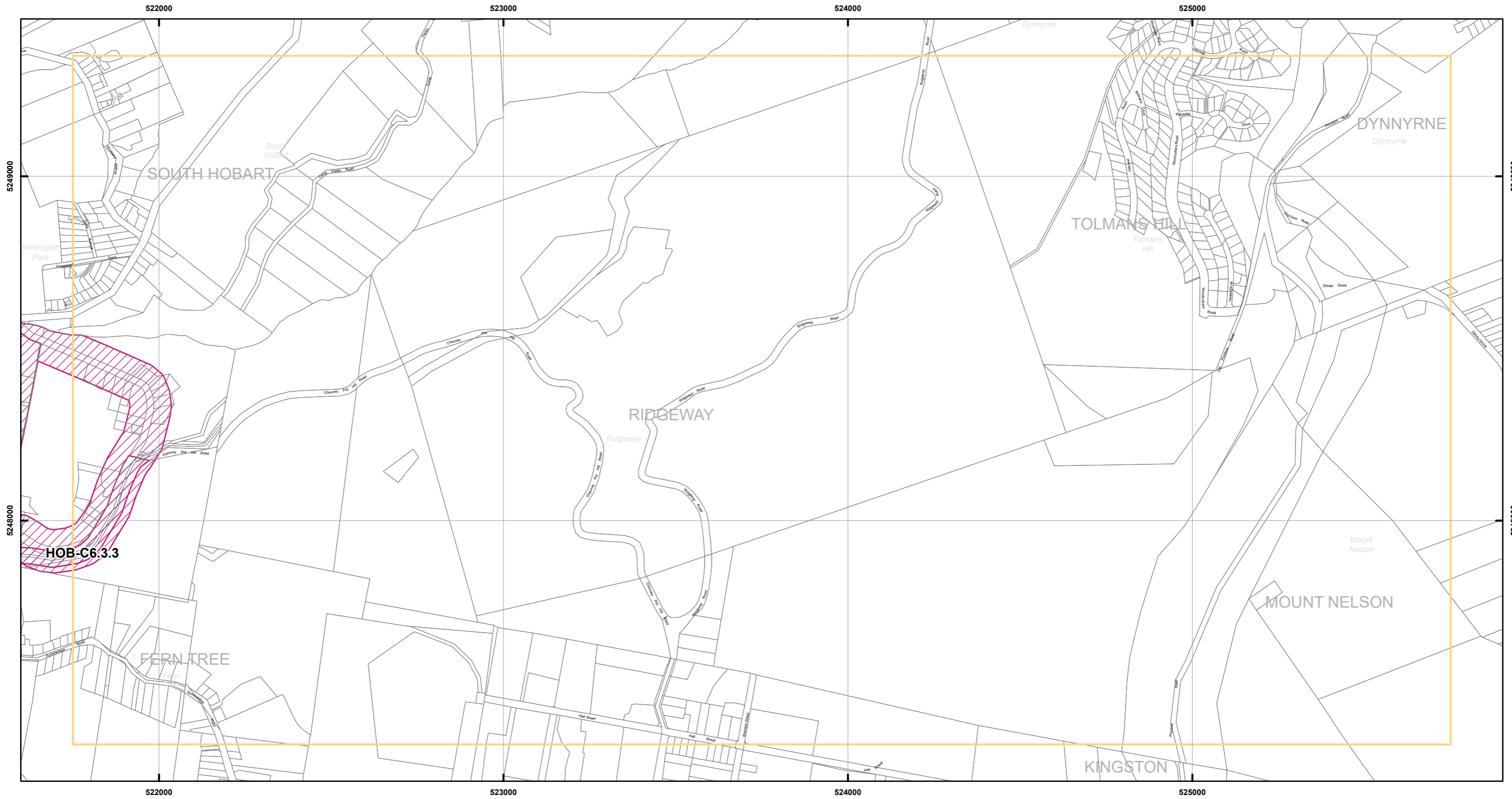
Coordinate System: GDA 94 MGA Zone 55

Overlay data from Hobart City Council
Base topographic data from the LIST © State of Tasmania
Land title information current as at 22/03/2023

Disclaimer: Before taking any action based on data shown on this map,
it should first be verified with the relevant council.

Print Date: 17/04/2023

Tasmanian Planning Scheme - Overlays - Hobart Local Provisions Schedule C6.0 Local Historic Heritage Code (C)

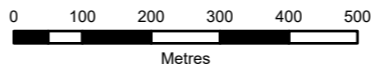


C6.0 Local Historic Heritage Code (C) Legend

Local historic landscape precinct	Property parcels	LPS Boundary
-----------------------------------	------------------	--------------



C6.0 Local Historic Heritage Code (C) Map 11 of 15

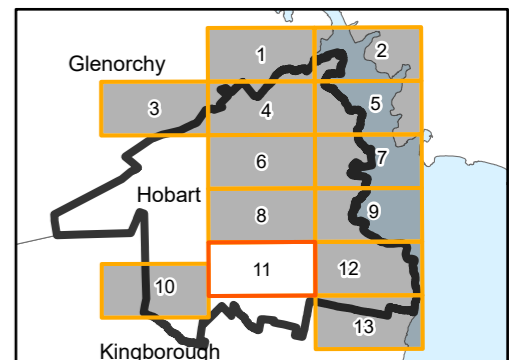


Coordinate System: GDA 94 MGA Zone 55

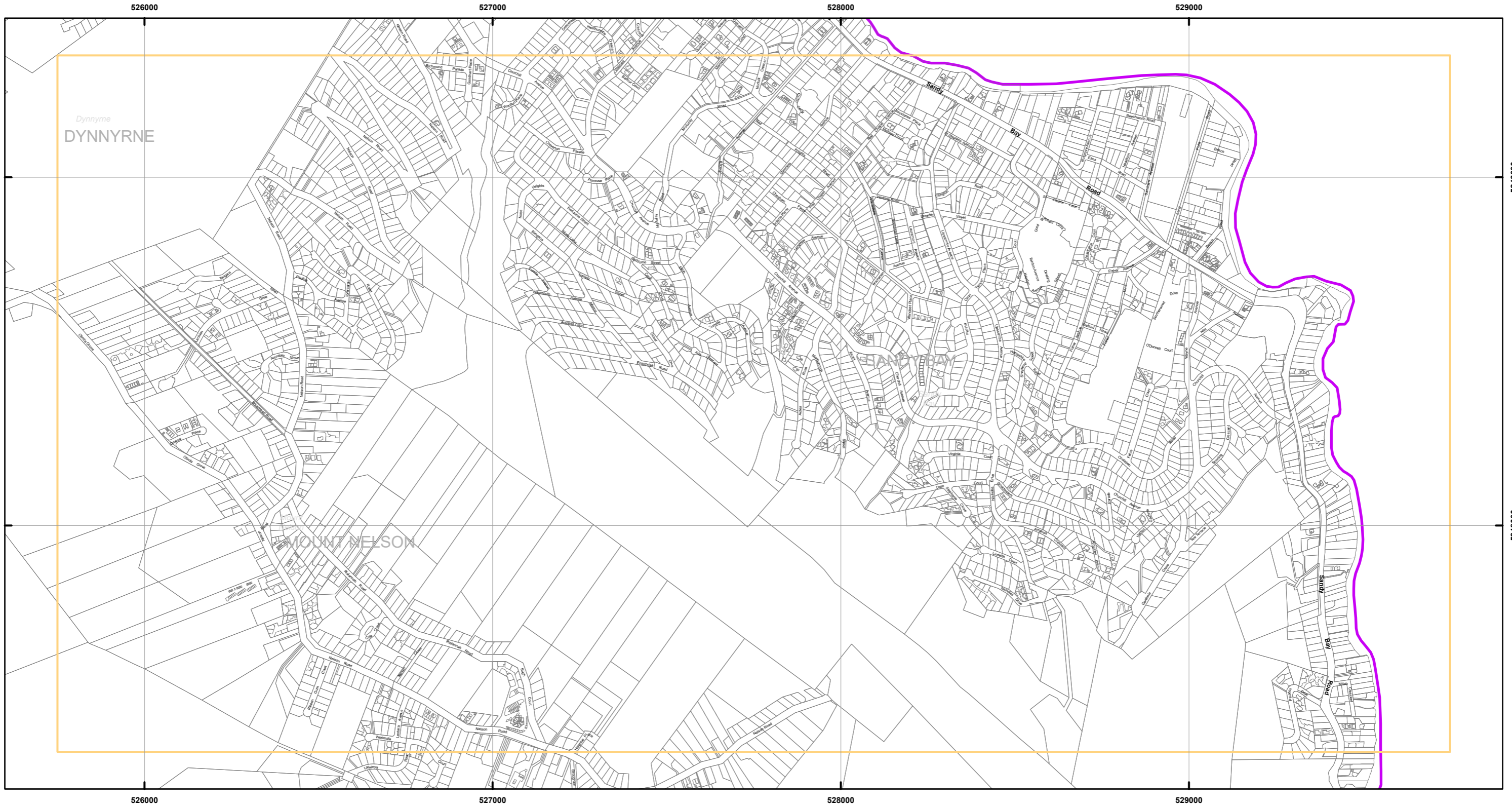
Overlay data from Hobart City Council
Base topographic data from the LIST © State of Tasmania
Land title information current as at 22/03/2023

Disclaimer: Before taking any action based on data shown on this map,
it should first be verified with the relevant council.

Print Date: 17/04/2023



Tasmanian Planning Scheme - Overlays - Hobart Local Provisions Schedule C6.0 Local Historic Heritage Code (C)



C6.0 Local Historic Heritage Code (C) Legend

Local historic landscape precinct	Property parcels	LPS Boundary
-----------------------------------	------------------	--------------

C6.0 Local Historic Heritage Code (C) Map 12 of 15

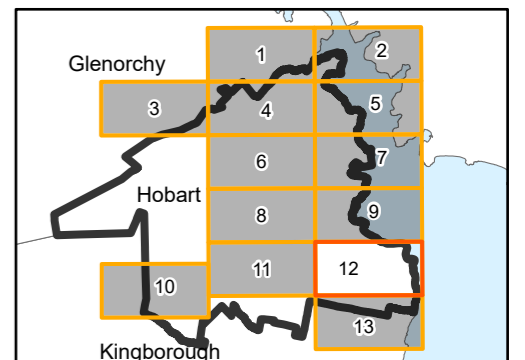
0 100 200 300 400 500
Metres

Coordinate System: GDA 94 MGA Zone 55

Overlay data from Hobart City Council
Base topographic data from the LIST © State of Tasmania
Land title information current as at 22/03/2023

Disclaimer: Before taking any action based on data shown on this map, it should first be verified with the relevant council.

Print Date: 17/04/2023



Tasmanian Planning Scheme - Overlays - Hobart Local Provisions Schedule C6.0 Local Historic Heritage Code (C)

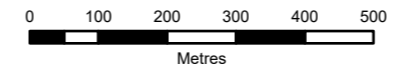


C6.0 Local Historic Heritage Code (C) Legend

Local historic landscape precinct	Property parcels	LPS Boundary
-----------------------------------	------------------	--------------



C6.0 Local Historic Heritage Code (C) Map 13 of 15

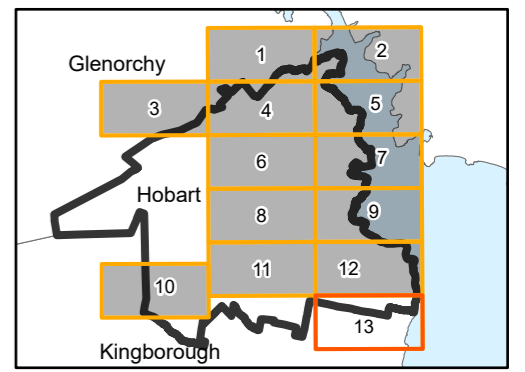


Coordinate System: GDA 94 MGA Zone 55

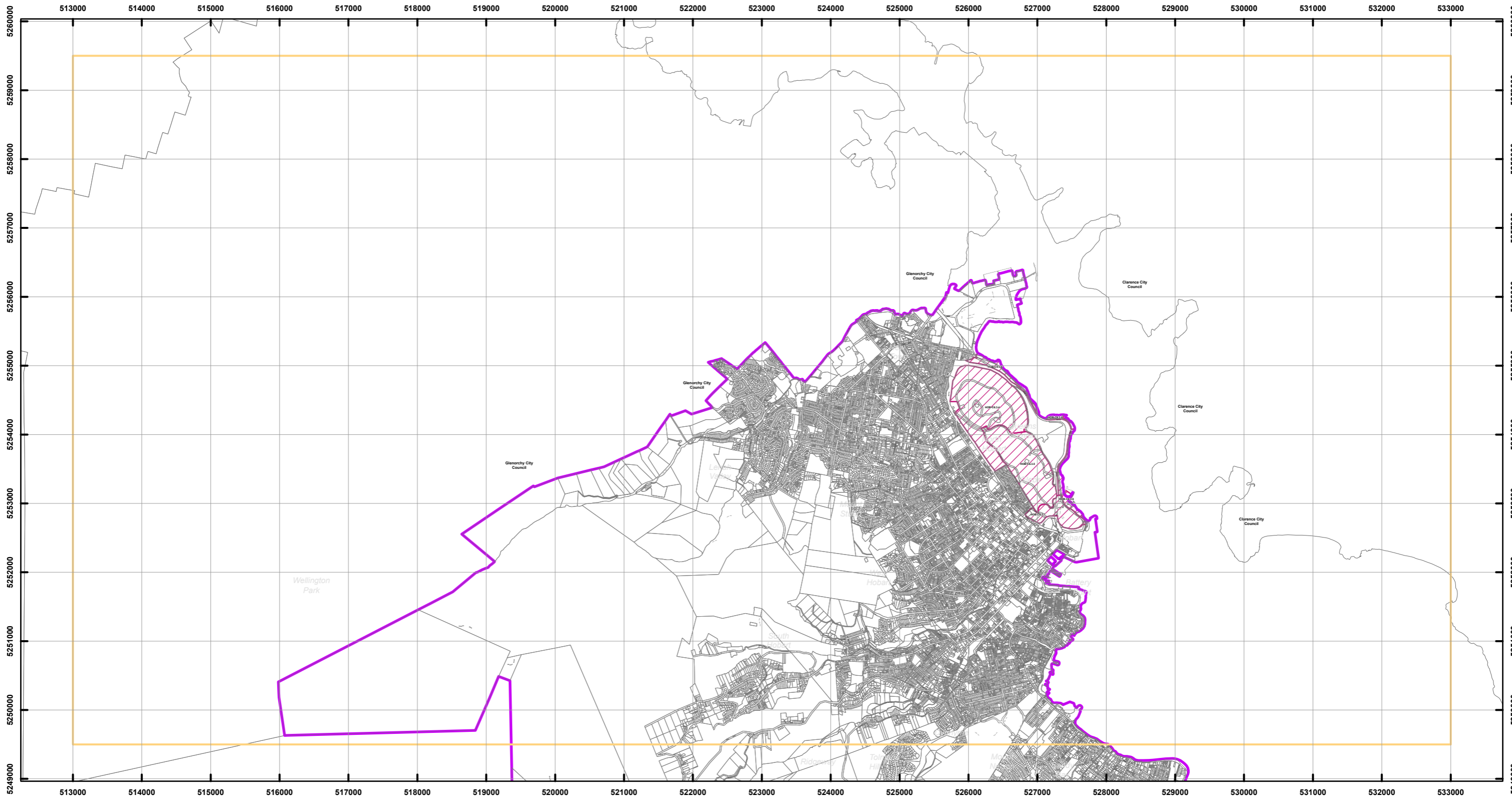
Overlay data from Hobart City Council
Base topographic data from the LIST © State of Tasmania
Land title information current as at 22/03/2023

Disclaimer: Before taking any action based on data shown on this map,
it should first be verified with the relevant council.

Print Date: 17/04/2023



Tasmanian Planning Scheme - Overlays - Hobart Local Provisions Schedule C6.0 Local Historic Heritage Code (C)



C6.0 Local Historic Heritage Code (C) Legend

Local historic landscape precinct	Property parcels	LPS Boundary
-----------------------------------	------------------	--------------

C6.0 Local Historic Heritage Code (C) Map 14 of 15

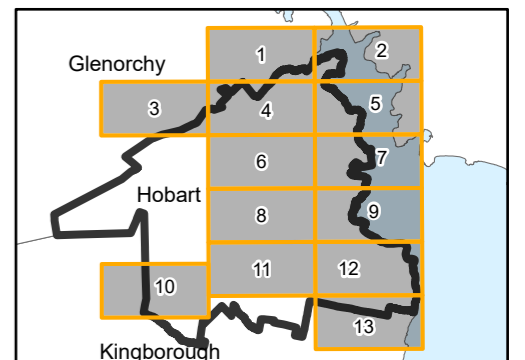
0 500 1,000 1,500 2,000 2,500
Metres

Coordinate System: GDA 94 MGA Zone 55

Overlay data from Hobart City Council
Base topographic data from the LIST © State of Tasmania
Land title information current as at 22/03/2023

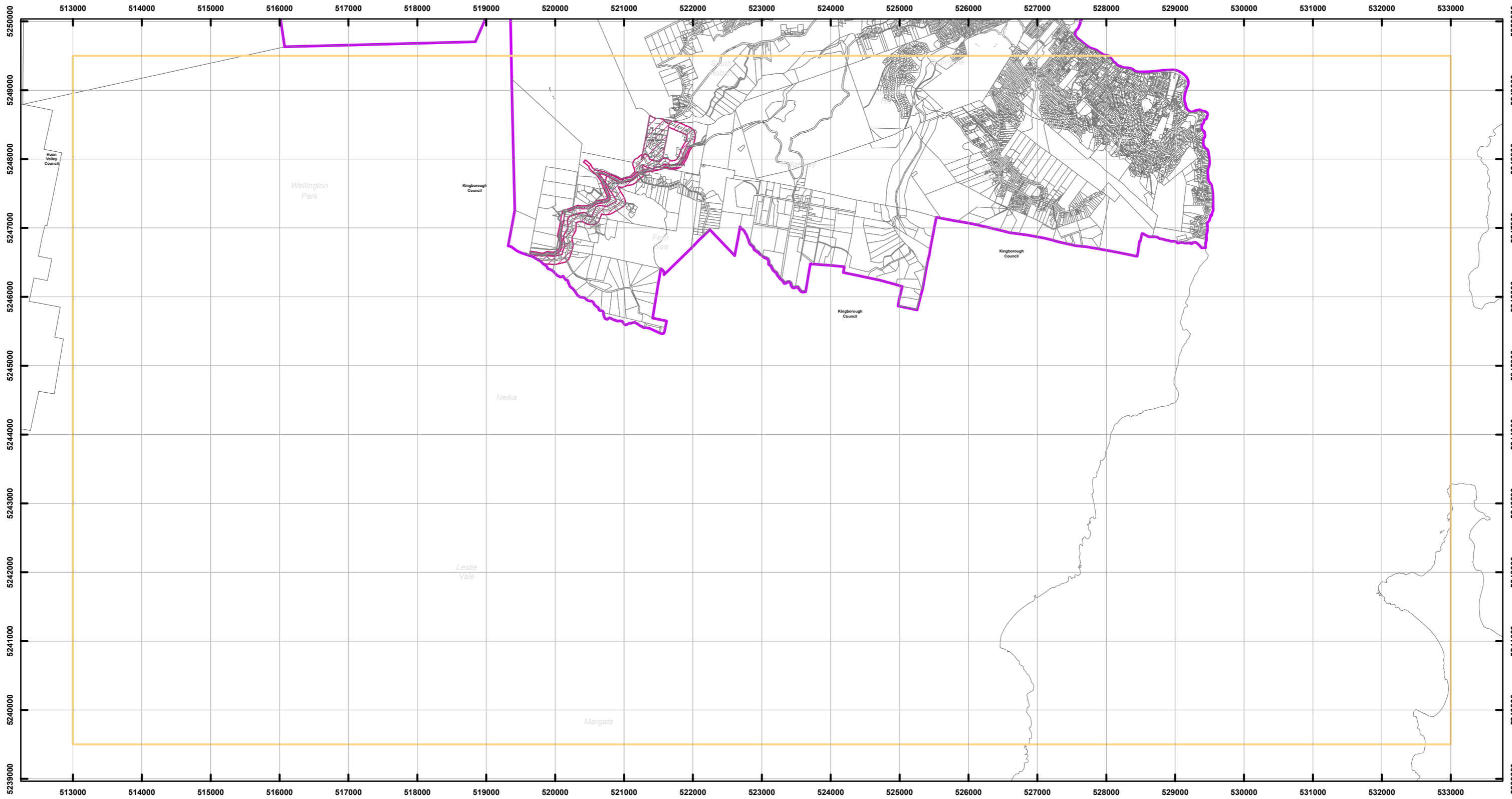
Disclaimer: Before taking any action based on data shown on this map, it should first be verified with the relevant council.

Print Date: 17/04/2023



Tasmanian Planning Scheme - Overlays - Hobart Local Provisions Schedule

C6.0 Local Historic Heritage Code (C)

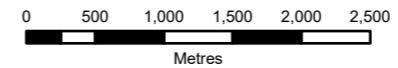


C6.0 Local Historic Heritage Code (C) Legend

Local historic landscape precinct	Property parcels	LPS Boundary
-----------------------------------	------------------	--------------



C6.0 Local Historic Heritage Code (C) Map 15 of 15



Coordinate System: GDA 94 MGA Zone 55

Overlay data from Hobart City Council
Base topographic data from the LIST © State of Tasmania
Land title information current as at 22/03/2023

Disclaimer: Before taking any action based on data shown on this map,
it should first be verified with the relevant council.

Print Date: 17/04/2023

