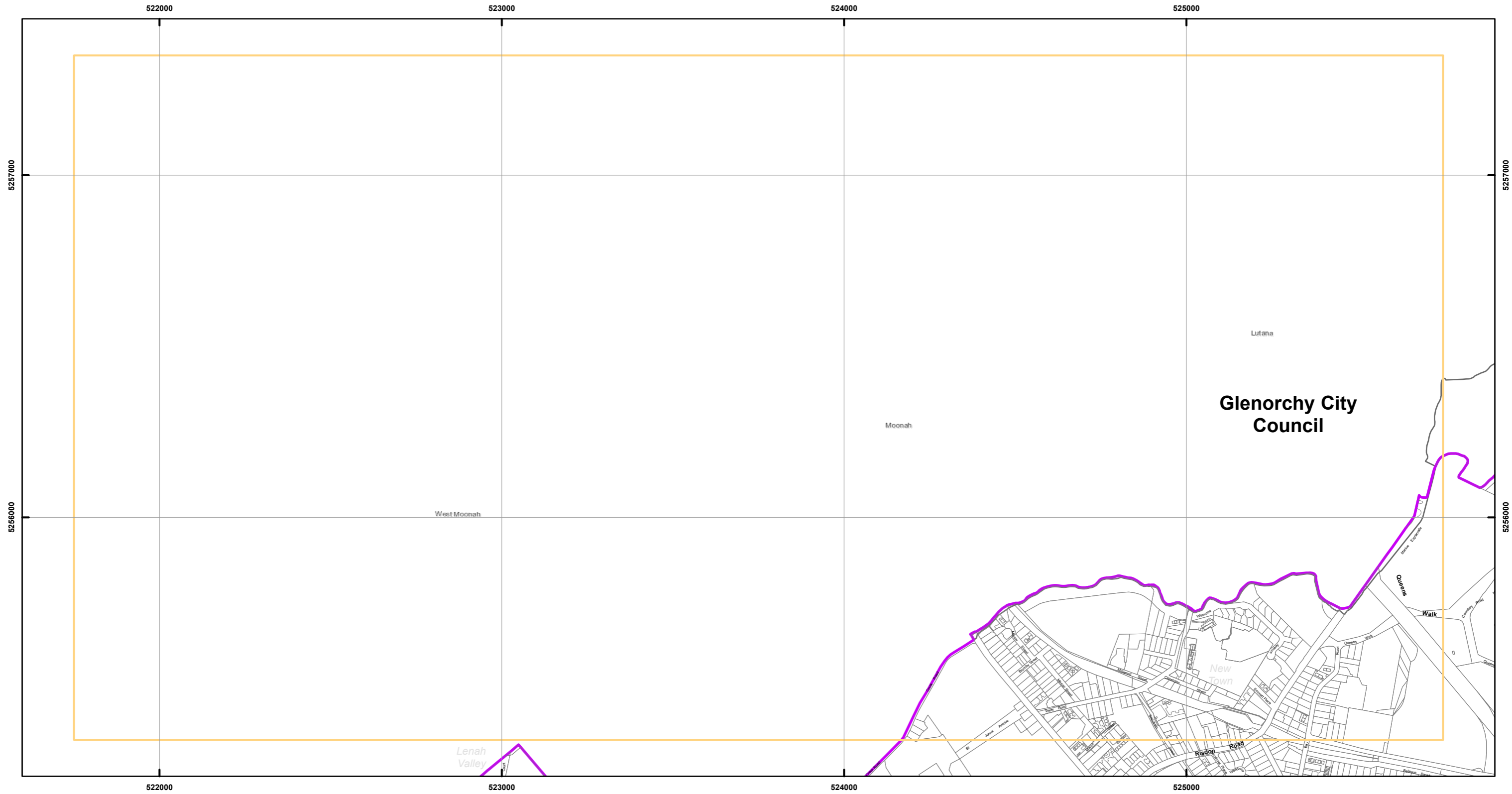


# Tasmanian Planning Scheme - Overlays - Hobart Local Provisions Schedule C2.0 Parking and Sustainable Transport Code

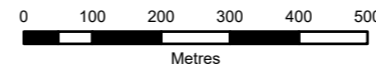


**C2.0 Parking and Sustainable Transport Code Legend**

Pedestrian priority street	Property Parcels	LPS Boundary
----------------------------	------------------	--------------



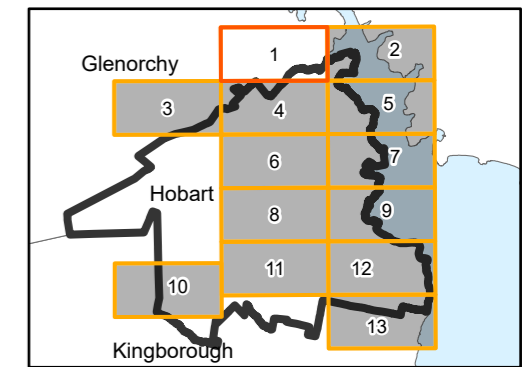
**C2.0 Parking and Sustainable Transport Code  
Map 1 of 15**



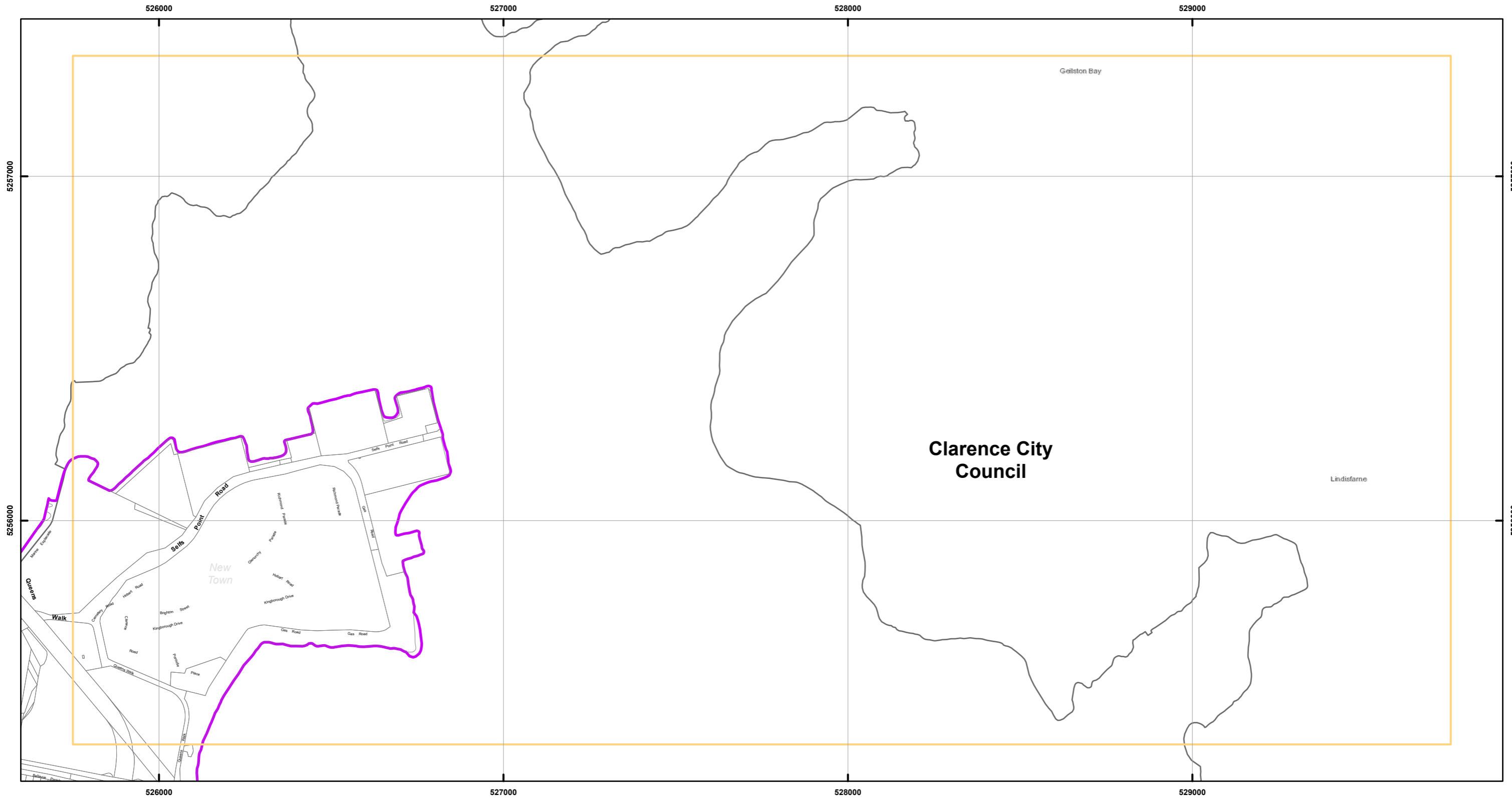
Coordinate System: GDA 94 MGA Zone 55  
 Overlay data from Hobart City Council  
 Base topographic data from the LIST © State of Tasmania  
 Land title information current as at 22/03/2023

Disclaimer: Before taking any action based on data shown on this map,  
it should first be verified with the relevant council.

Print Date: 06/04/2023



# Tasmanian Planning Scheme - Overlays - Hobart Local Provisions Schedule C2.0 Parking and Sustainable Transport Code

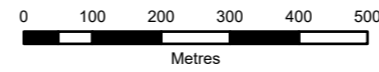


### C2.0 Parking and Sustainable Transport Code Legend

Pedestrian priority street	Property Parcels	LPS Boundary
----------------------------	------------------	--------------



### C2.0 Parking and Sustainable Transport Code Map 2 of 15

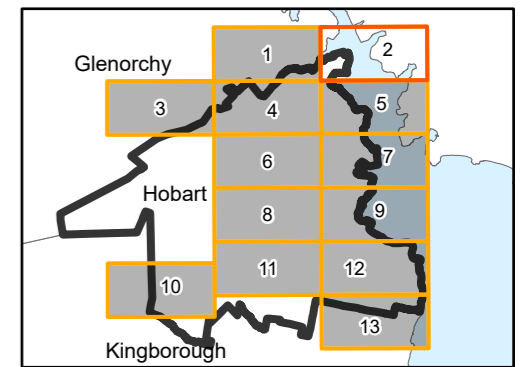


Coordinate System: GDA 94 MGA Zone 55

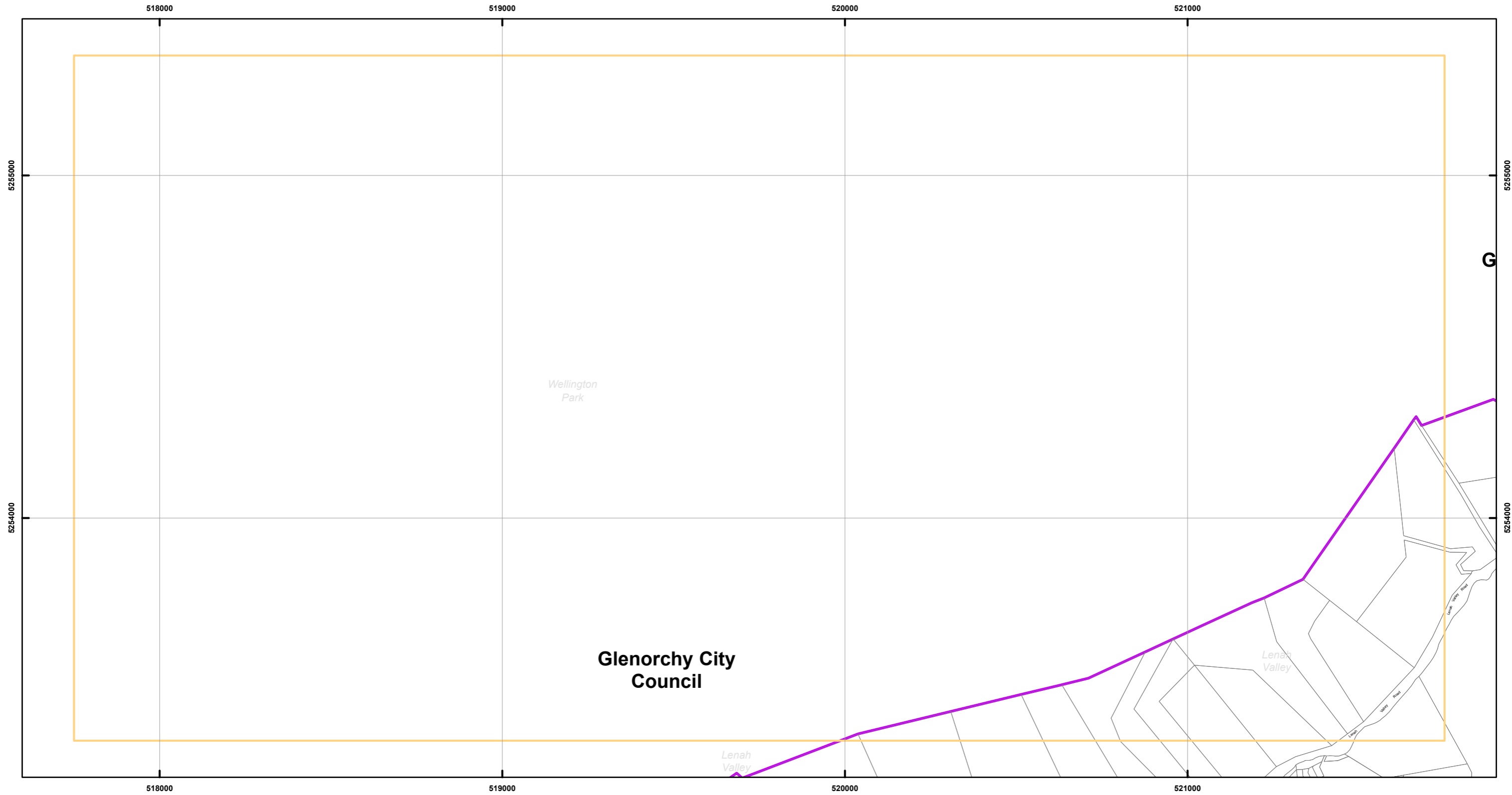
Overlay data from Hobart City Council  
Base topographic data from the LIST © State of Tasmania  
Land title information current as at 22/03/2023

Disclaimer: Before taking any action based on data shown on this map,  
it should first be verified with the relevant council.

Print Date: 06/04/2023



# Tasmanian Planning Scheme - Overlays - Hobart Local Provisions Schedule C2.0 Parking and Sustainable Transport Code



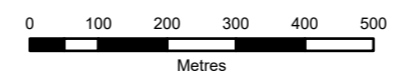
**Glenorchy City Council**

**C2.0 Parking and Sustainable Transport Code Legend**

Pedestrian priority street	Property Parcels	LPS Boundary
----------------------------	------------------	--------------



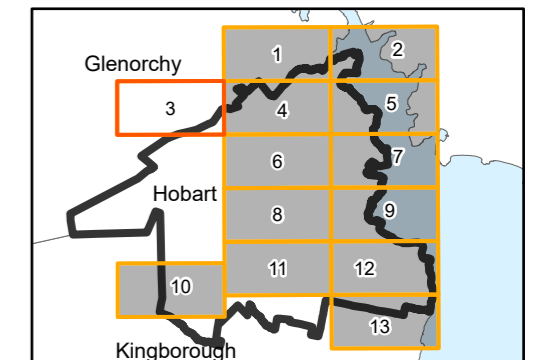
**C2.0 Parking and Sustainable Transport Code  
Map 3 of 15**



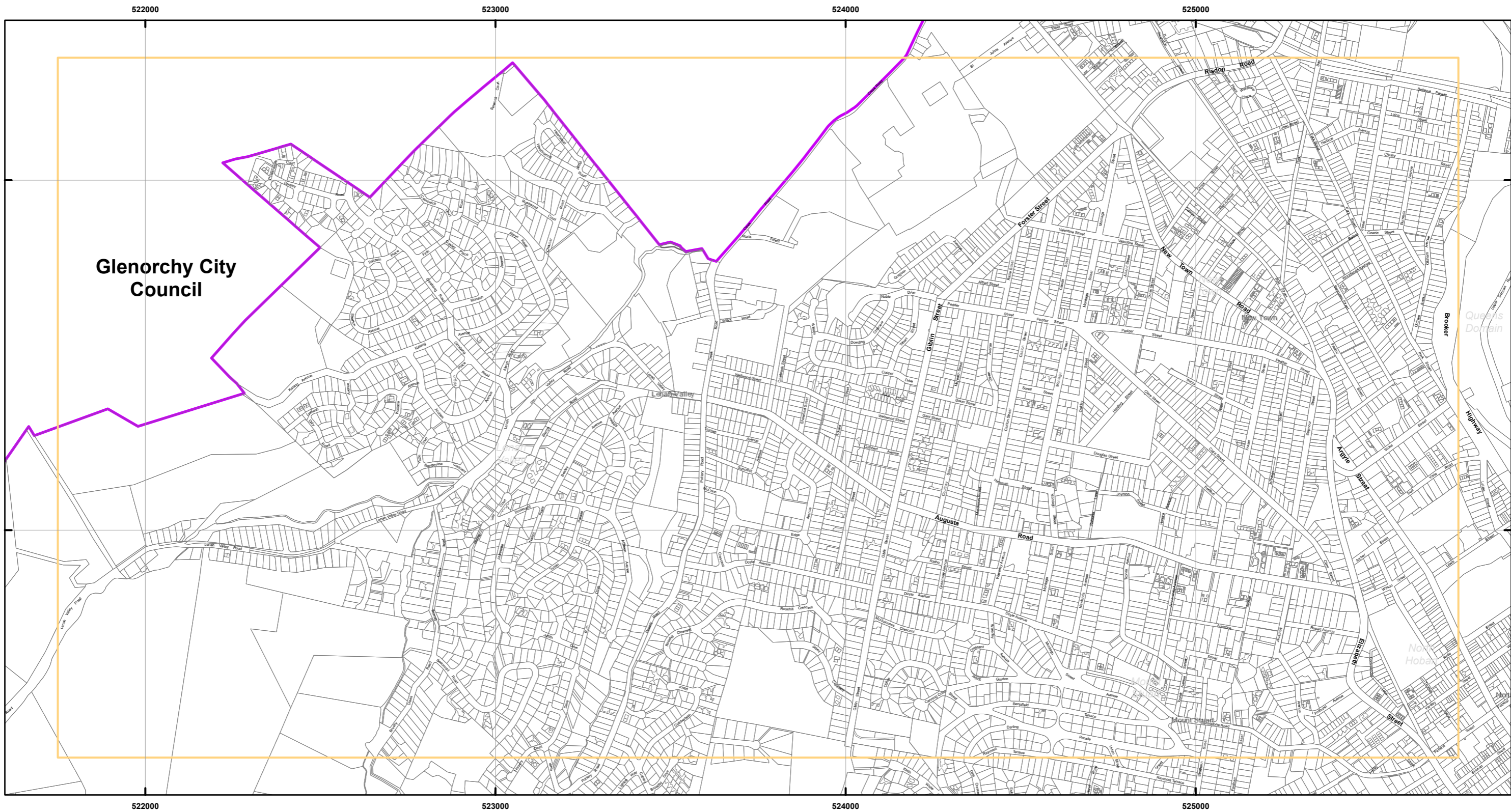
Coordinate System: GDA 94 MGA Zone 55  
Overlay data from Hobart City Council  
Base topographic data from the LIST © State of Tasmania  
Land title information current as at 22/03/2023

Disclaimer: Before taking any action based on data shown on this map,  
it should first be verified with the relevant council.

Print Date: 06/04/2023



# Tasmanian Planning Scheme - Overlays - Hobart Local Provisions Schedule C2.0 Parking and Sustainable Transport Code



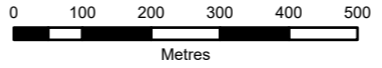
**Glenorchy City Council**

**C2.0 Parking and Sustainable Transport Code Legend**

- Pedestrian priority street
- Property Parcels
- LPS Boundary



**C2.0 Parking and Sustainable Transport Code  
Map 4 of 15**

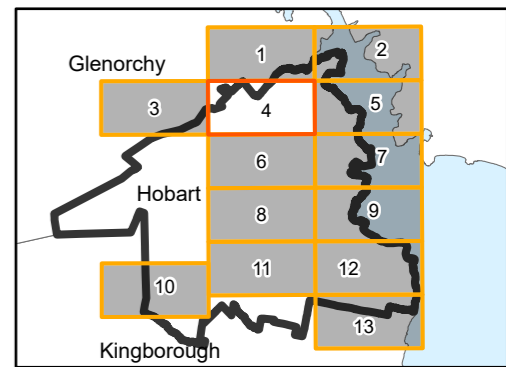


Coordinate System: GDA 94 MGA Zone 55

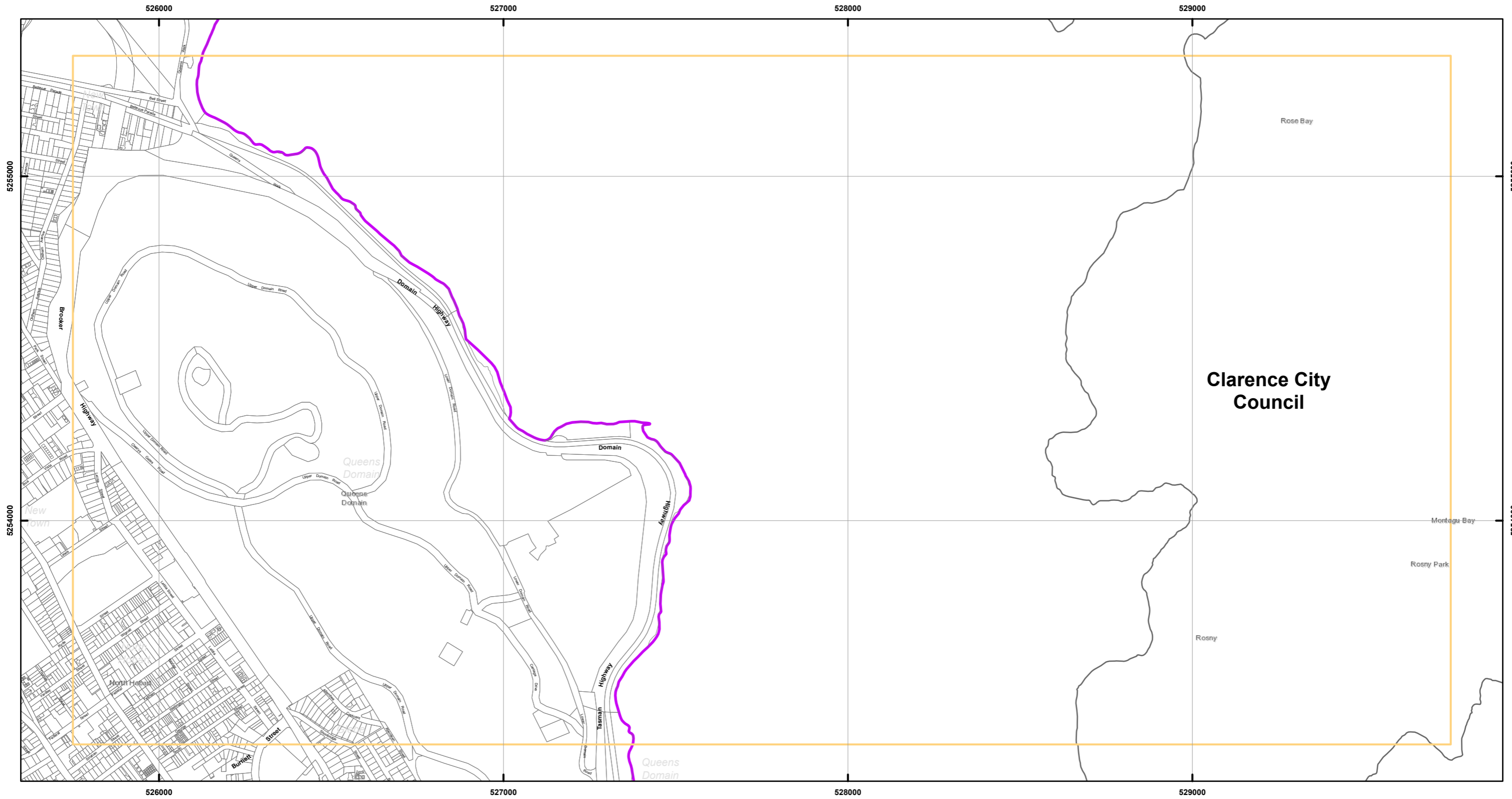
Overlay data from Hobart City Council  
Base topographic data from the LIST © State of Tasmania  
Land title information current as at 22/03/2023

Disclaimer: Before taking any action based on data shown on this map, it should first be verified with the relevant council.

Print Date: 06/04/2023



# Tasmanian Planning Scheme - Overlays - Hobart Local Provisions Schedule C2.0 Parking and Sustainable Transport Code

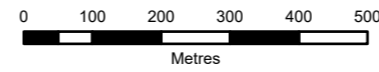


### C2.0 Parking and Sustainable Transport Code Legend

Pedestrian priority street	Property Parcels	LPS Boundary
----------------------------	------------------	--------------



### C2.0 Parking and Sustainable Transport Code Map 5 of 15

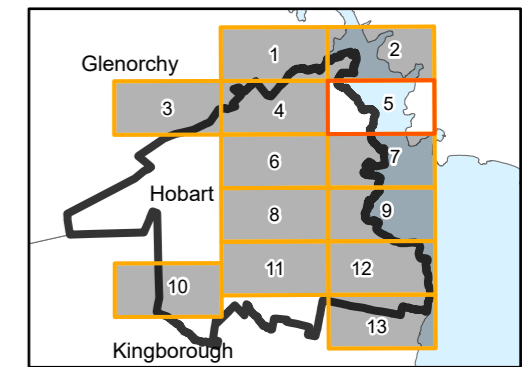


Coordinate System: GDA 94 MGA Zone 55

Overlay data from Hobart City Council  
Base topographic data from the LIST © State of Tasmania  
Land title information current as at 22/03/2023

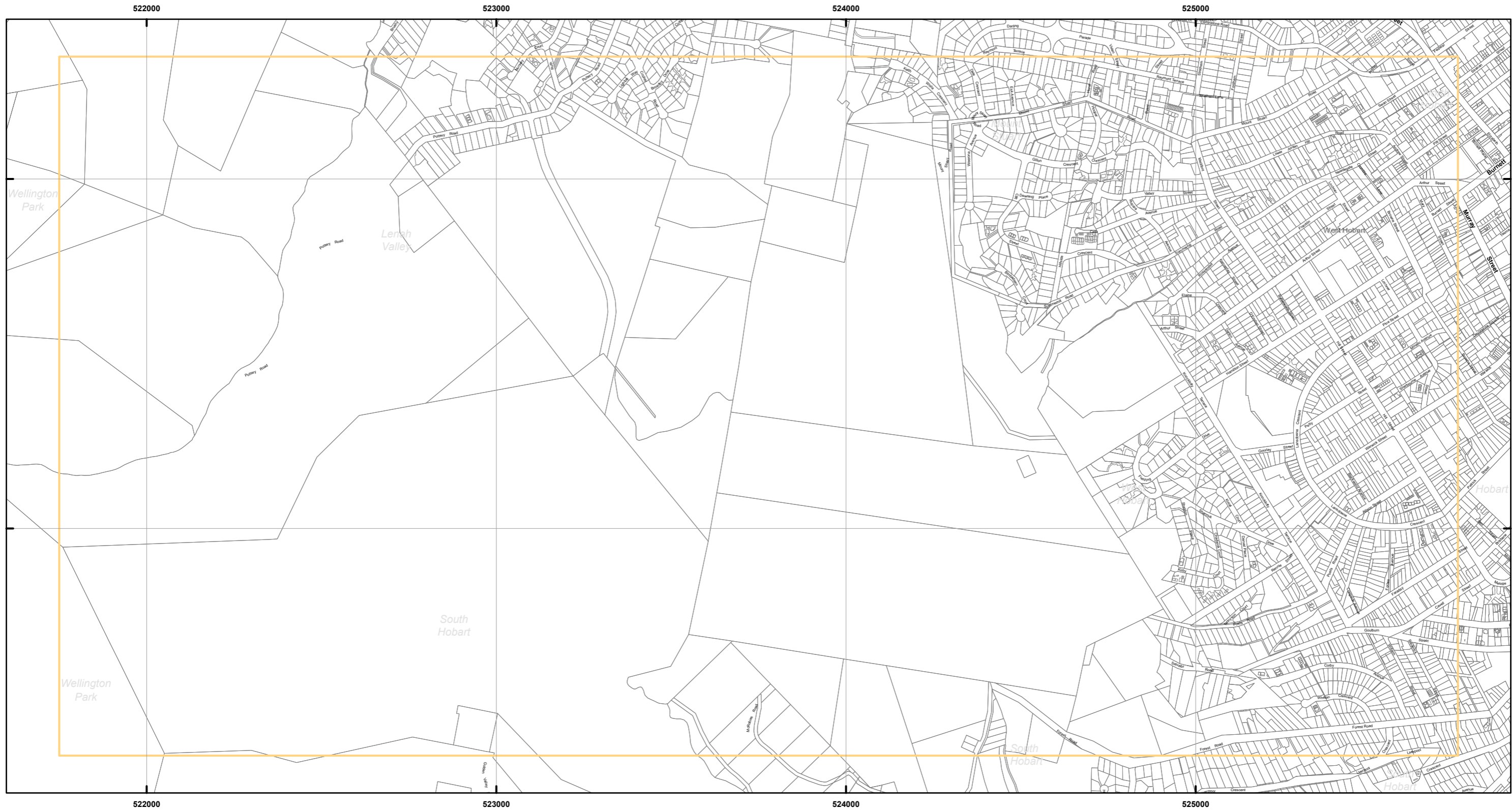
Disclaimer: Before taking any action based on data shown on this map,  
it should first be verified with the relevant council.

Print Date: 06/04/2023



# Tasmanian Planning Scheme - Overlays - Hobart Local Provisions Schedule

## C2.0 Parking and Sustainable Transport Code

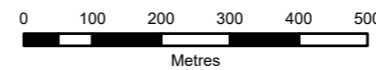


**C2.0 Parking and Sustainable Transport Code Legend**

- Pedestrian priority street
- Property Parcels
- LPS Boundary



**C2.0 Parking and Sustainable Transport Code**  
**Map 6 of 15**

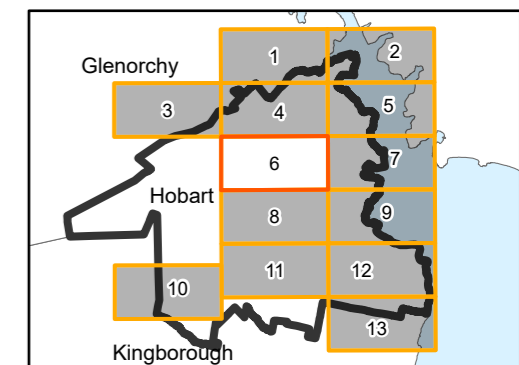


Coordinate System: GDA 94 MGA Zone 55

Overlay data from Hobart City Council  
 Base topographic data from the LIST © State of Tasmania  
 Land title information current as at 22/03/2023

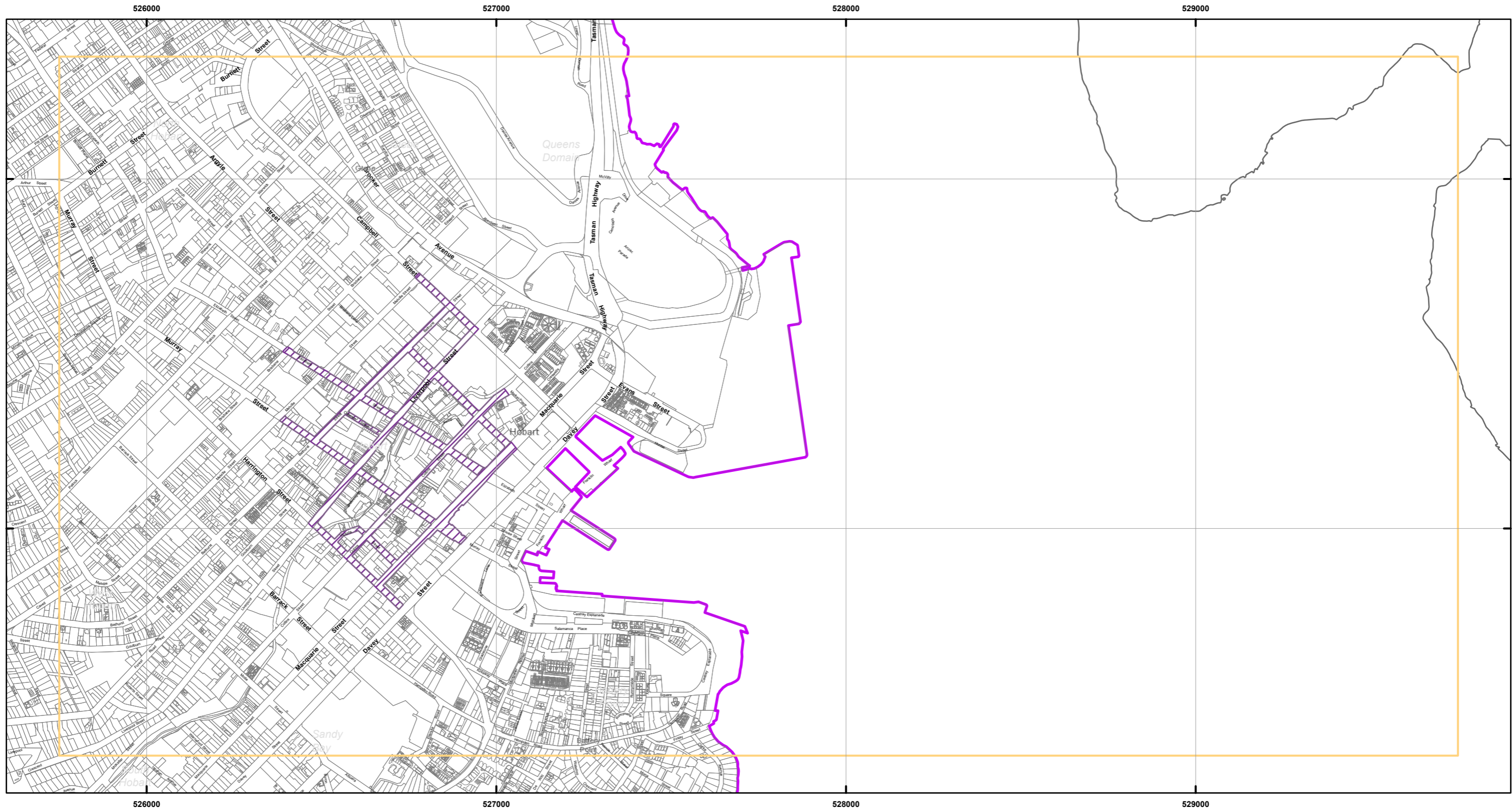
Disclaimer: Before taking any action based on data shown on this map, it should first be verified with the relevant council.

Print Date: 06/04/2023



# Tasmanian Planning Scheme - Overlays - Hobart Local Provisions Schedule

## C2.0 Parking and Sustainable Transport Code

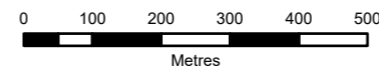


### C2.0 Parking and Sustainable Transport Code Legend

Pedestrian priority street	Property Parcels	LPS Boundary
----------------------------	------------------	--------------



### C2.0 Parking and Sustainable Transport Code Map 7 of 15

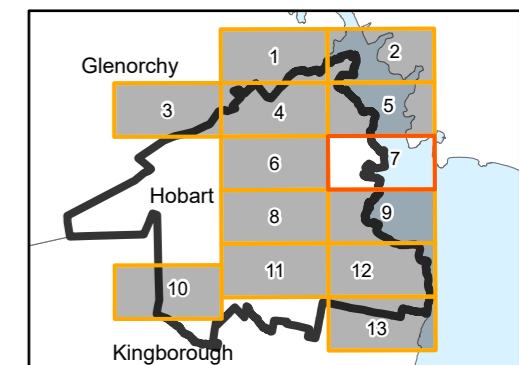


Coordinate System: GDA 94 MGA Zone 55

Overlay data from Hobart City Council  
Base topographic data from the LIST © State of Tasmania  
Land title information current as at 22/03/2023

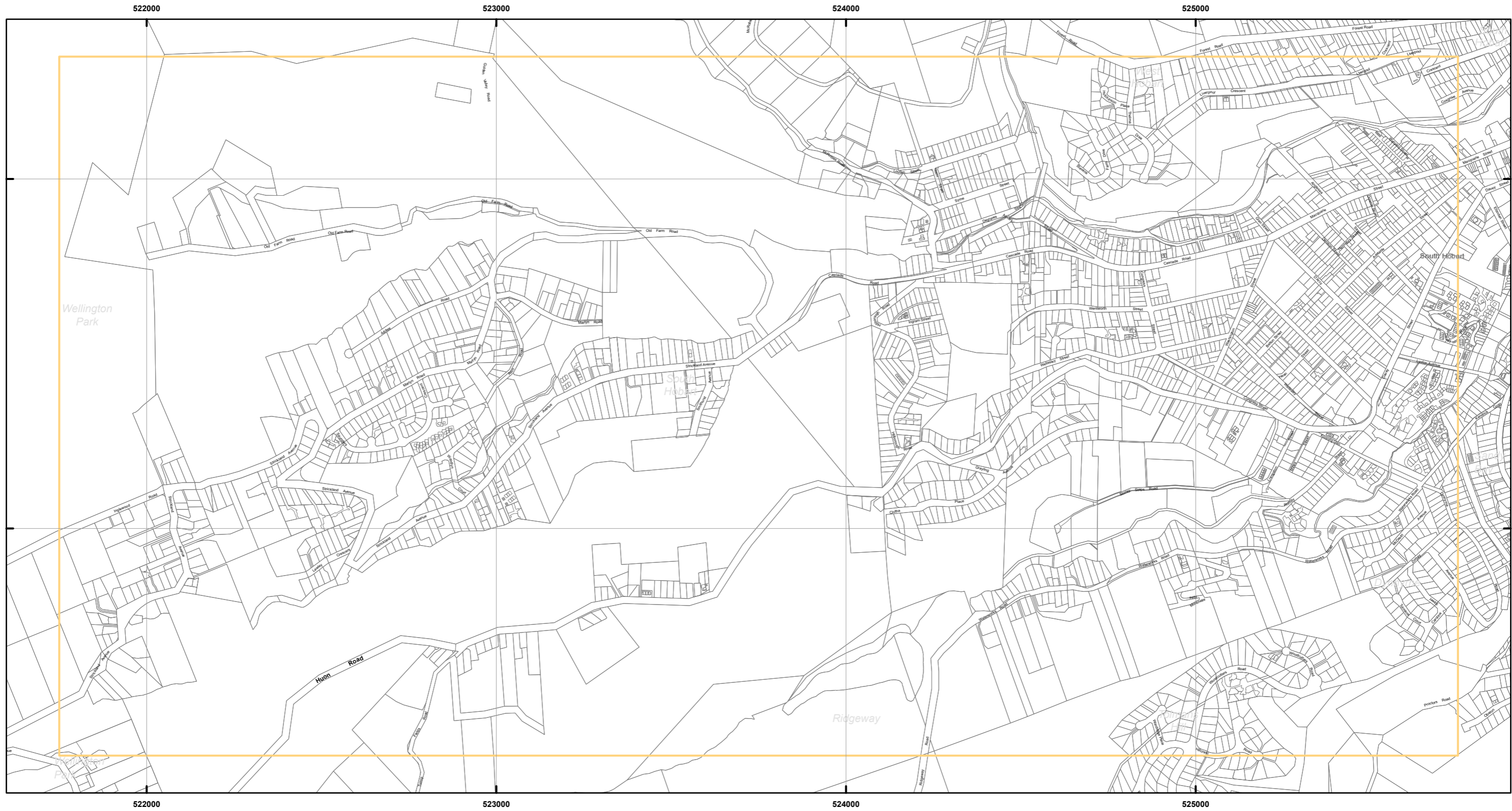
Disclaimer: Before taking any action based on data shown on this map,  
it should first be verified with the relevant council.

Print Date: 06/04/2023



# Tasmanian Planning Scheme - Overlays - Hobart Local Provisions Schedule

## C2.0 Parking and Sustainable Transport Code

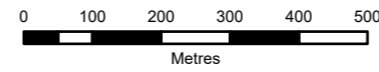


**C2.0 Parking and Sustainable Transport Code Legend**

Pedestrian priority street	Property Parcels	LPS Boundary
----------------------------	------------------	--------------



**C2.0 Parking and Sustainable Transport Code**  
**Map 8 of 15**

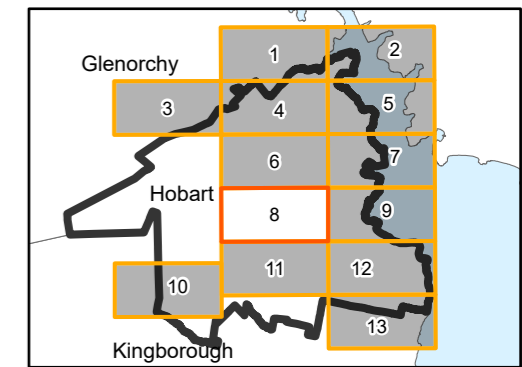


Coordinate System: GDA 94 MGA Zone 55

Overlay data from Hobart City Council  
Base topographic data from the LIST © State of Tasmania  
Land title information current as at 22/03/2023

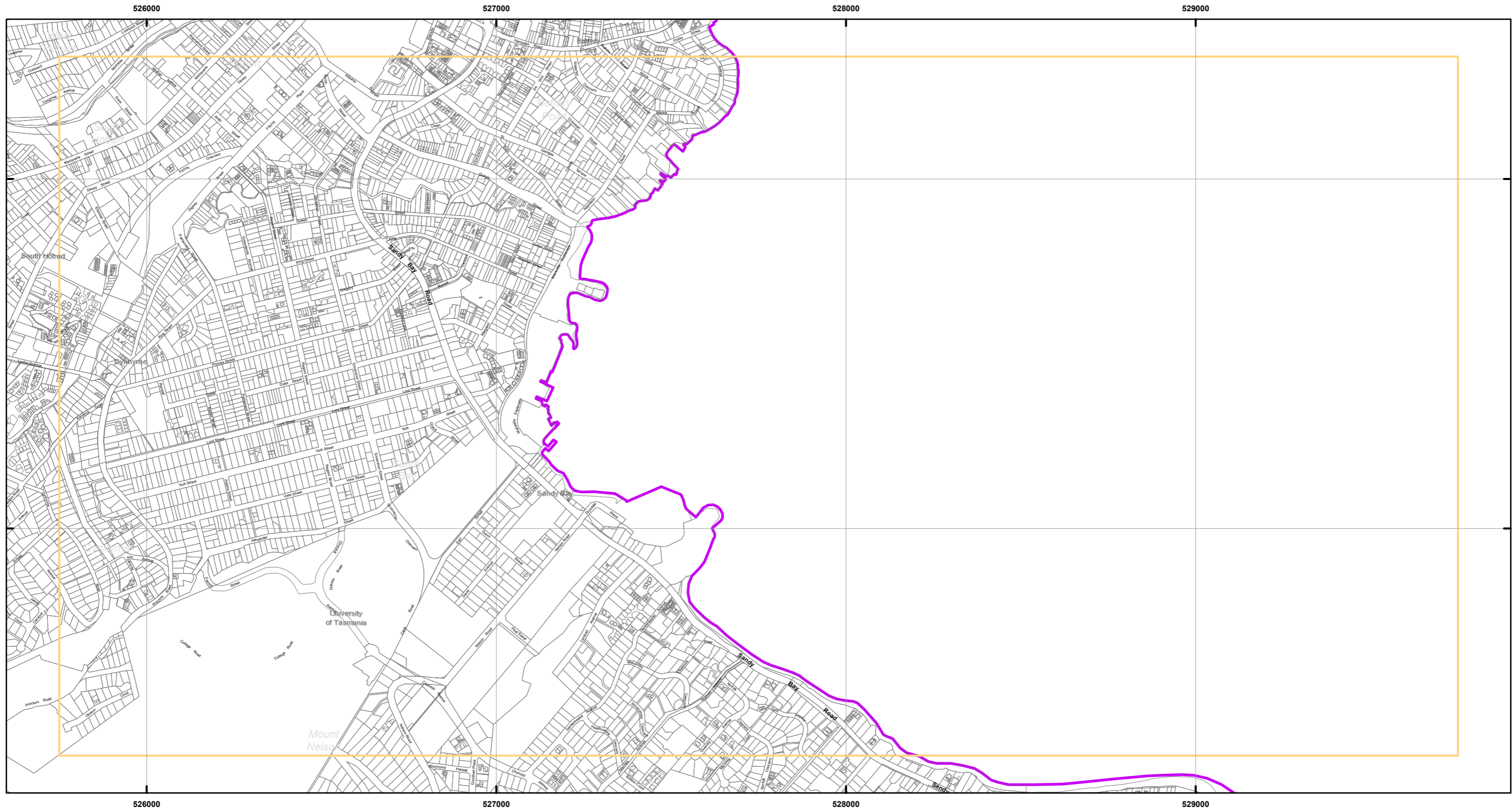
Disclaimer: Before taking any action based on data shown on this map,  
it should first be verified with the relevant council.

Print Date: 06/04/2023





# Tasmanian Planning Scheme - Overlays - Hobart Local Provisions Schedule C2.0 Parking and Sustainable Transport Code

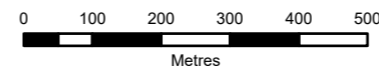


### C2.0 Parking and Sustainable Transport Code Legend

Pedestrian priority street	Property Parcels	LPS Boundary
----------------------------	------------------	--------------



### C2.0 Parking and Sustainable Transport Code Map 9 of 15

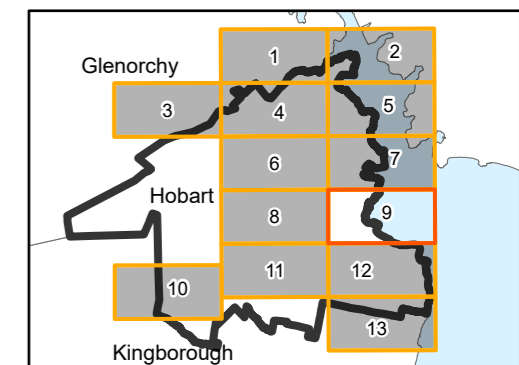


Coordinate System: GDA 94 MGA Zone 55

Overlay data from Hobart City Council  
Base topographic data from the LIST © State of Tasmania  
Land title information current as at 22/03/2023

Disclaimer: Before taking any action based on data shown on this map,  
it should first be verified with the relevant council.

Print Date: 06/04/2023



# Tasmanian Planning Scheme - Overlays - Hobart Local Provisions Schedule

## C2.0 Parking and Sustainable Transport Code



### C2.0 Parking and Sustainable Transport Code Legend

Pedestrian priority street	Property Parcels	LPS Boundary
----------------------------	------------------	--------------

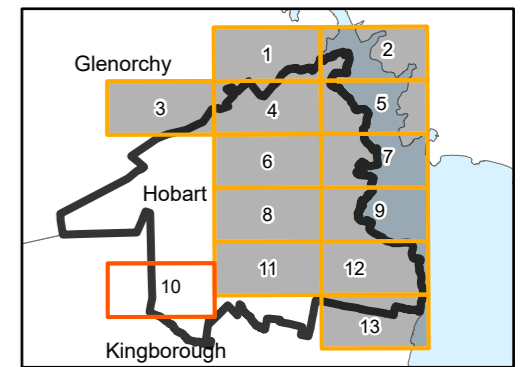
### C2.0 Parking and Sustainable Transport Code Map 10 of 15

Coordinate System: GDA 94 MGA Zone 55

Overlay data from Hobart City Council  
Base topographic data from the LIST © State of Tasmania  
Land title information current as at 22/03/2023

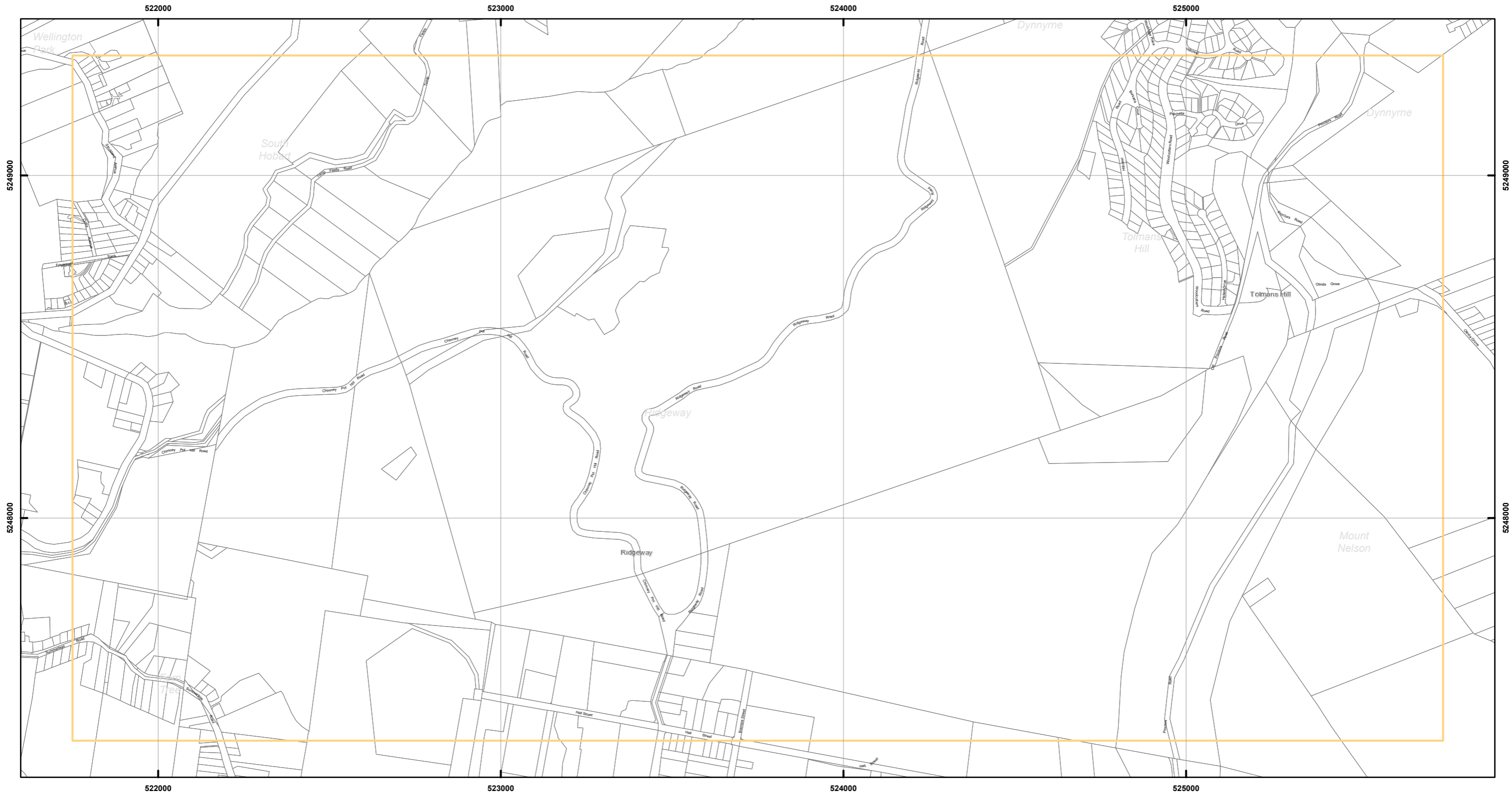
Disclaimer: Before taking any action based on data shown on this map, it should first be verified with the relevant council.

Print Date: 06/04/2023



# Tasmanian Planning Scheme - Overlays - Hobart Local Provisions Schedule

## C2.0 Parking and Sustainable Transport Code

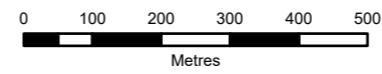


### C2.0 Parking and Sustainable Transport Code Legend

Pedestrian priority street	Property Parcels	LPS Boundary
----------------------------	------------------	--------------



### C2.0 Parking and Sustainable Transport Code Map 11 of 15

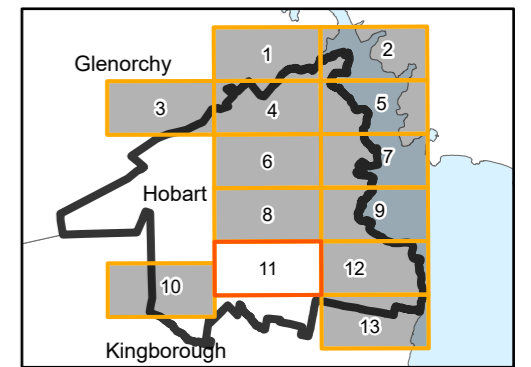


Coordinate System: GDA 94 MGA Zone 55

Overlay data from Hobart City Council  
Base topographic data from the LIST © State of Tasmania  
Land title information current as at 22/03/2023

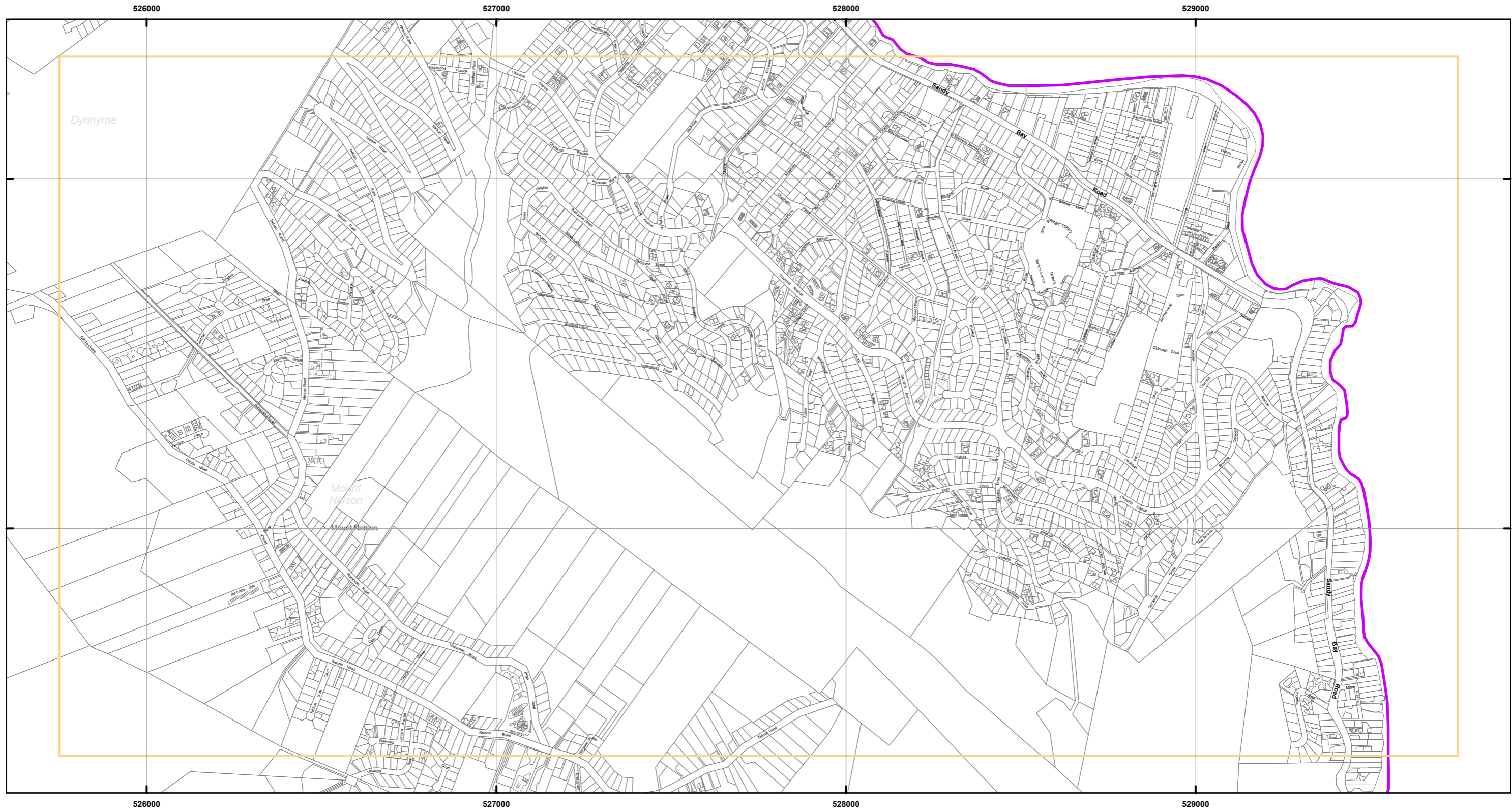
Disclaimer: Before taking any action based on data shown on this map,  
it should first be verified with the relevant council.

Print Date: 06/04/2023



# Tasmanian Planning Scheme - Overlays - Hobart Local Provisions Schedule

## C2.0 Parking and Sustainable Transport Code

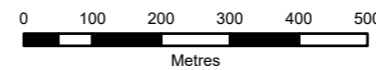


### C2.0 Parking and Sustainable Transport Code Legend

Pedestrian priority street	Property Parcels	LPS Boundary
----------------------------	------------------	--------------



### C2.0 Parking and Sustainable Transport Code Map 12 of 15

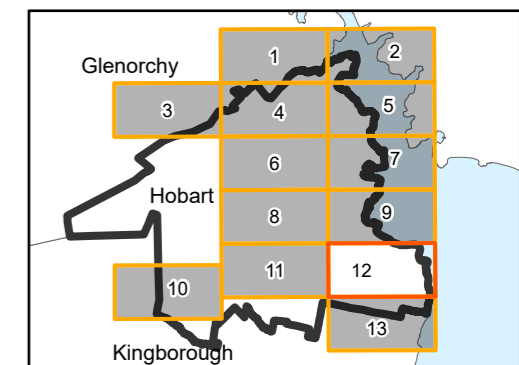


Coordinate System: GDA 94 MGA Zone 55

Overlay data from Hobart City Council  
Base topographic data from the LIST © State of Tasmania  
Land title information current as at 22/03/2023

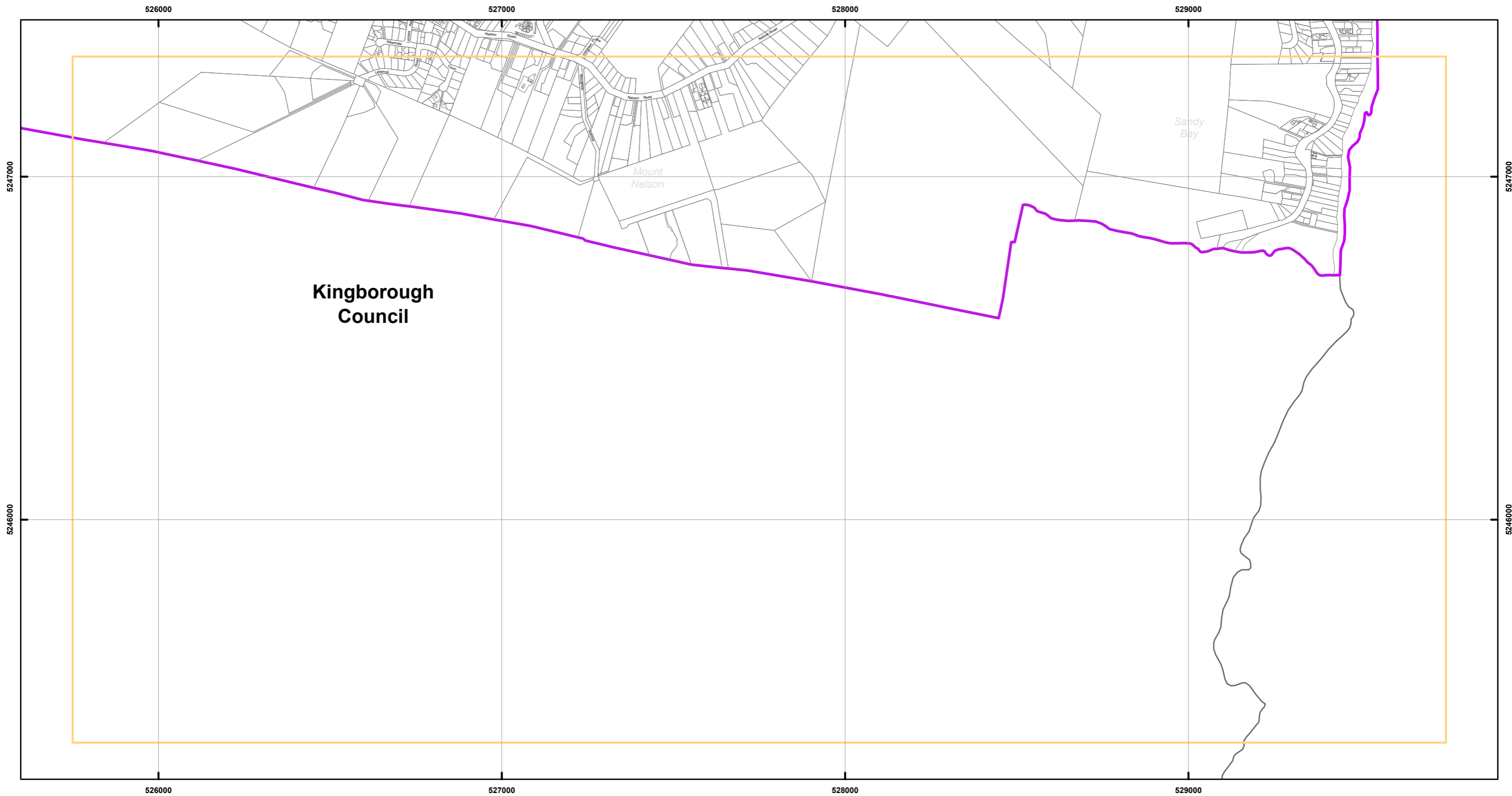
Disclaimer: Before taking any action based on data shown on this map,  
it should first be verified with the relevant council.

Print Date: 06/04/2023



# Tasmanian Planning Scheme - Overlays - Hobart Local Provisions Schedule

## C2.0 Parking and Sustainable Transport Code

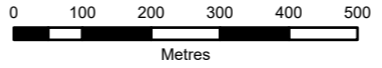


**C2.0 Parking and Sustainable Transport Code Legend**

Pedestrian priority street	Property Parcels	LPS Boundary
----------------------------	------------------	--------------



**C2.0 Parking and Sustainable Transport Code**  
**Map 13 of 15**

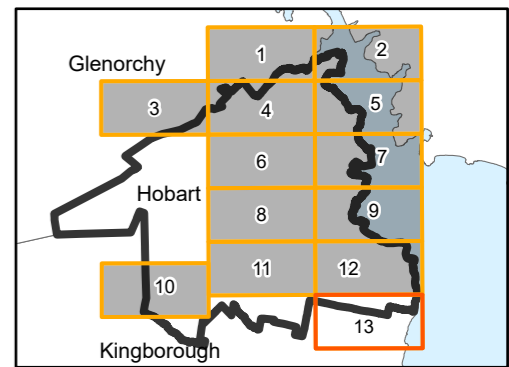


Coordinate System: GDA 94 MGA Zone 55

Overlay data from Hobart City Council  
Base topographic data from the LIST © State of Tasmania  
Land title information current as at 22/03/2023

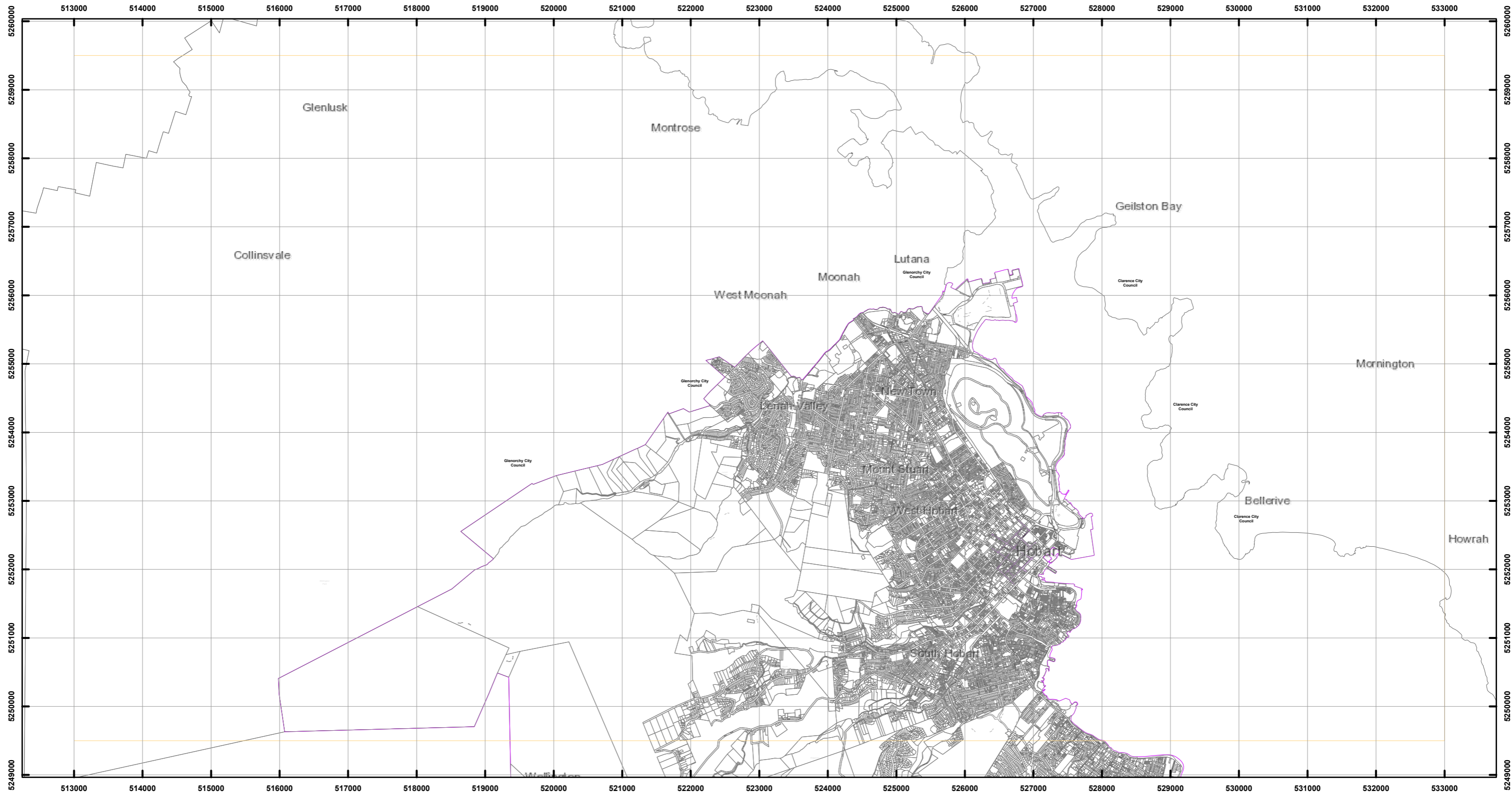
Disclaimer: Before taking any action based on data shown on this map,  
it should first be verified with the relevant council.

Print Date: 06/04/2023



# Tasmanian Planning Scheme - Overlays - Hobart Local Provisions Schedule

## C2.0 Parking and Sustainable Transport Code



**C2.0 Parking and Sustainable Transport Code Legend**

Pedestrian priority street	Property Parcels	LPS Boundary
----------------------------	------------------	--------------

**C2.0 Parking and Sustainable Transport Code**  
**Map 14 of 15**

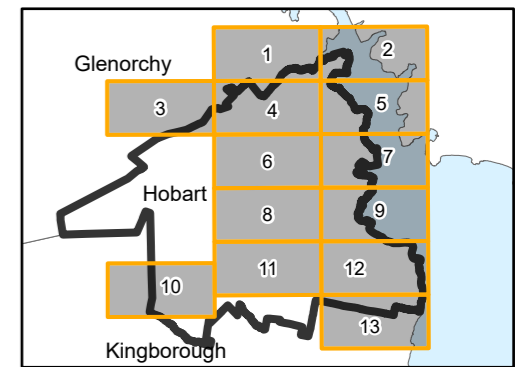
0 500 1,000 1,500 2,000 2,500  
Metres

Coordinate System: GDA 94 MGA Zone 55

Overlay data from Hobart City Council  
Base topographic data from the LIST © State of Tasmania  
Land title information current as at 22/03/2023

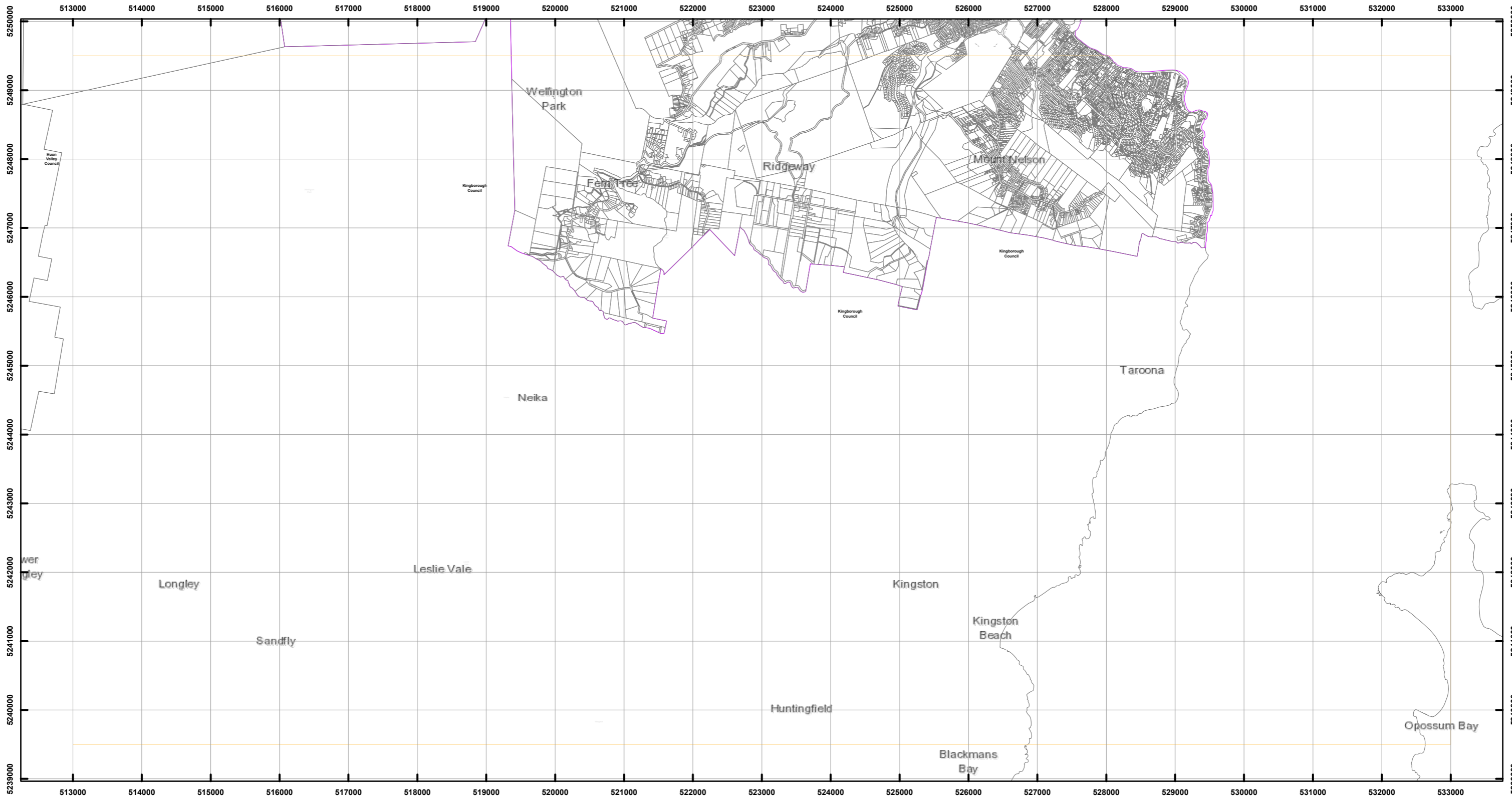
Disclaimer: Before taking any action based on data shown on this map, it should first be verified with the relevant council.

Print Date: 06/04/2023



# Tasmanian Planning Scheme - Overlays - Hobart Local Provisions Schedule

## C2.0 Parking and Sustainable Transport Code



### C2.0 Parking and Sustainable Transport Code Legend

Pedestrian priority street	Property Parcels	LPS Boundary
----------------------------	------------------	--------------

### C2.0 Parking and Sustainable Transport Code Map 15 of 15

0 500 1,000 1,500 2,000 2,500  
Metres

Coordinate System: GDA 94 MGA Zone 55

Overlay data from Hobart City Council  
 Base topographic data from the LIST © State of Tasmania  
 Land title information current as at 22/03/2023

Disclaimer: Before taking any action based on data shown on this map, it should first be verified with the relevant council.

Print Date: 06/04/2023

