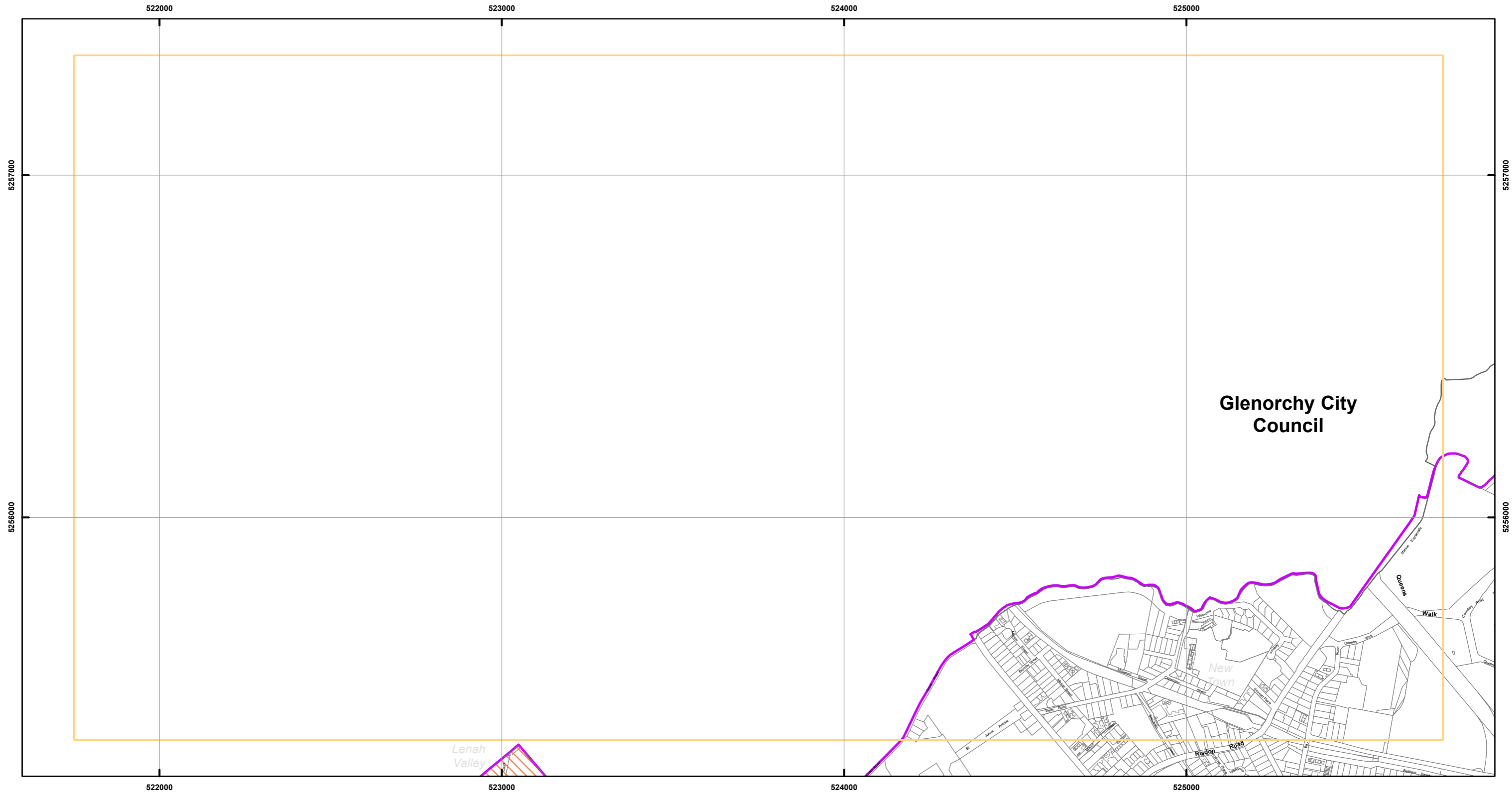
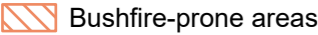



Tasmanian Planning Scheme - Overlays - Hobart Local Provisions Schedule

C13.0 Bushfire-Prone Areas Code

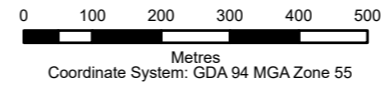


C13.0 Bushfire-Prone Areas Code Legend

 Bushfire-prone areas
  Property Parcels
  LPS Boundary



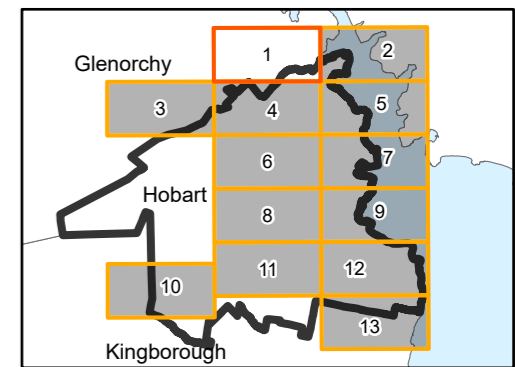
C13.0 Bushfire-Prone Areas Code
Map 1 of 15



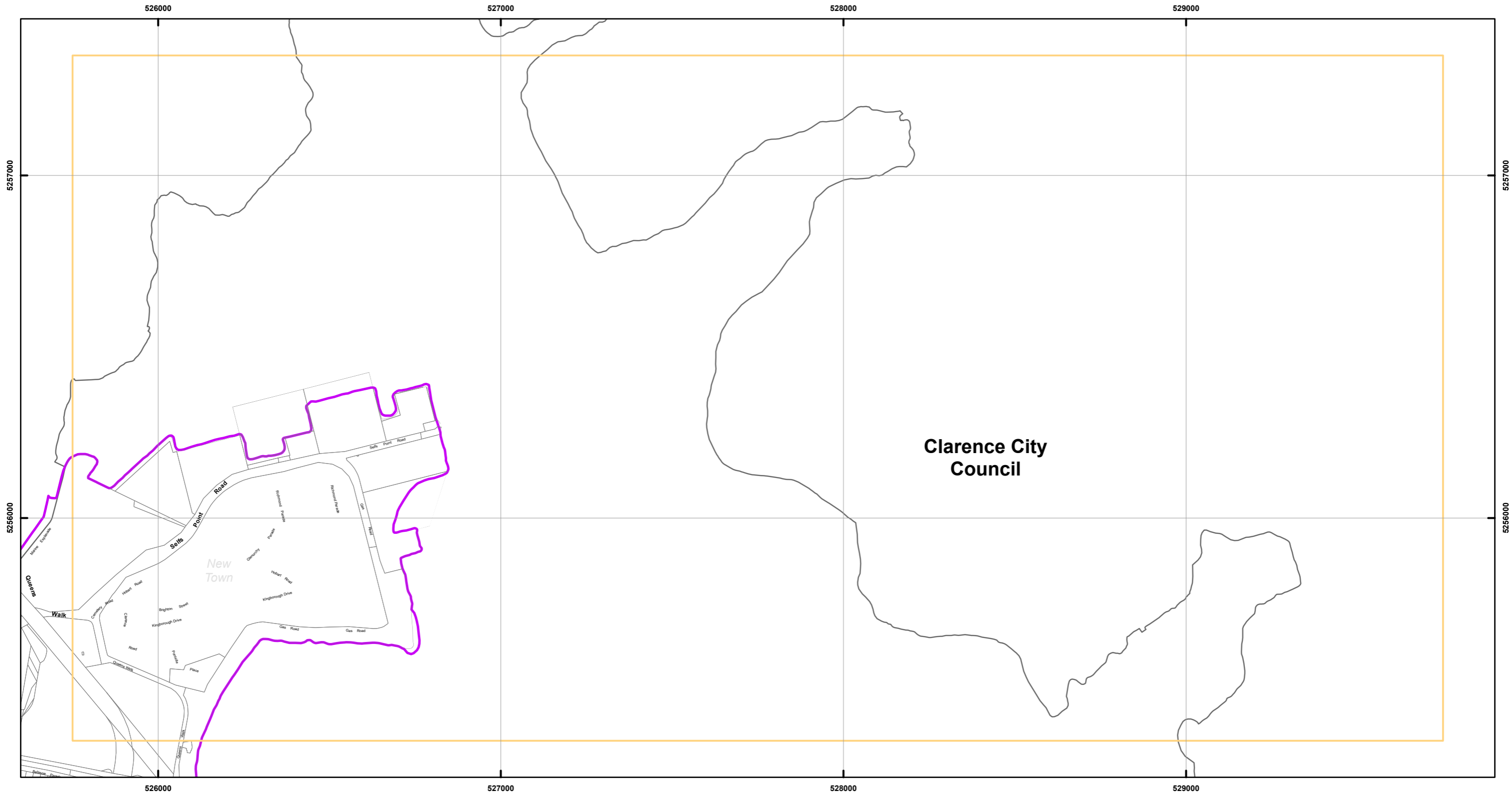
Overlay data from Hobart City Council
 Base topographic data from the LIST © State of Tasmania
 Land title information current as at 22/03/2023

Disclaimer: Before taking any action based on data shown on this map, it should first be verified with the relevant council.

Print Date: 13/04/2023



Tasmanian Planning Scheme - Overlays - Hobart Local Provisions Schedule C13.0 Bushfire-Prone Areas Code

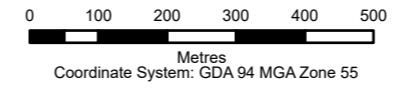


C13.0 Bushfire-Prone Areas Code Legend

| | | |
|----------------------|------------------|--------------|
| Bushfire-prone areas | Property Parcels | LPS Boundary |
|----------------------|------------------|--------------|



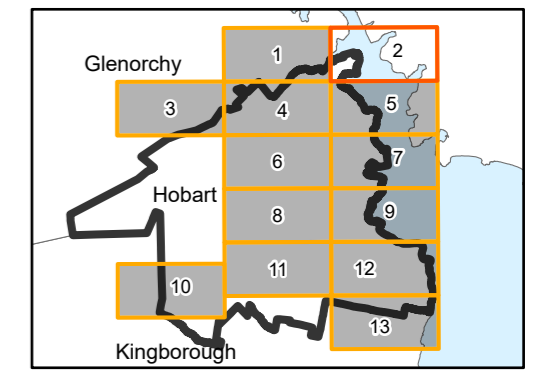
**C13.0 Bushfire-Prone Areas Code
Map 2 of 15**



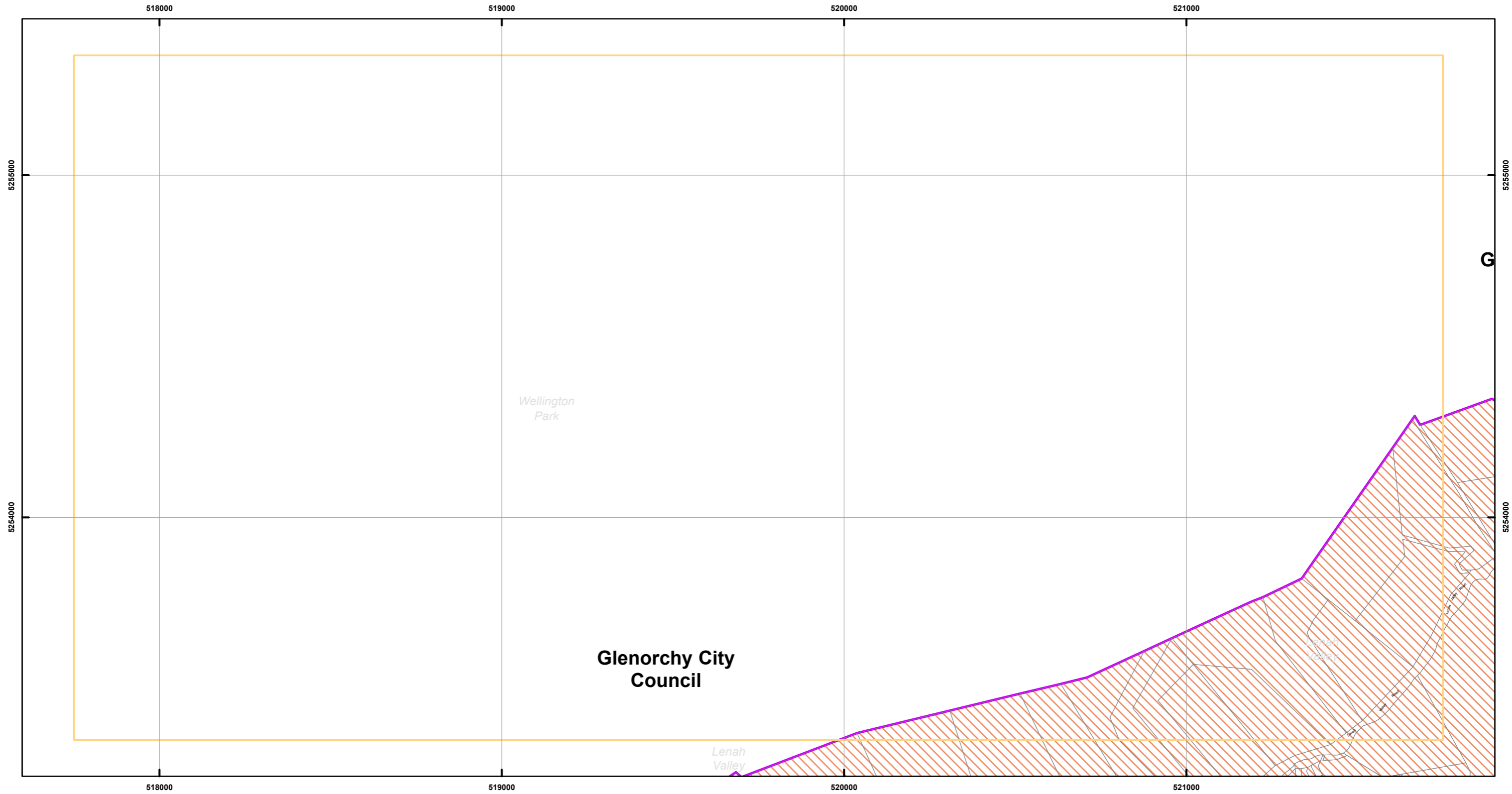
Overlay data from Hobart City Council
Base topographic data from the LIST © State of Tasmania
Land title information current as at 22/03/2023

Disclaimer: Before taking any action based on data shown on this map,
it should first be verified with the relevant council.

Print Date: 13/04/2023



Tasmanian Planning Scheme - Overlays - Hobart Local Provisions Schedule C13.0 Bushfire-Prone Areas Code



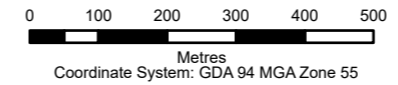
Glenorchy City Council

C13.0 Bushfire-Prone Areas Code Legend

| | | |
|----------------------|------------------|--------------|
| Bushfire-prone areas | Property Parcels | LPS Boundary |
|----------------------|------------------|--------------|



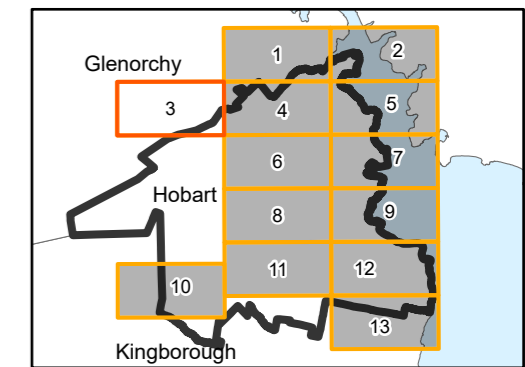
**C13.0 Bushfire-Prone Areas Code
Map 3 of 15**



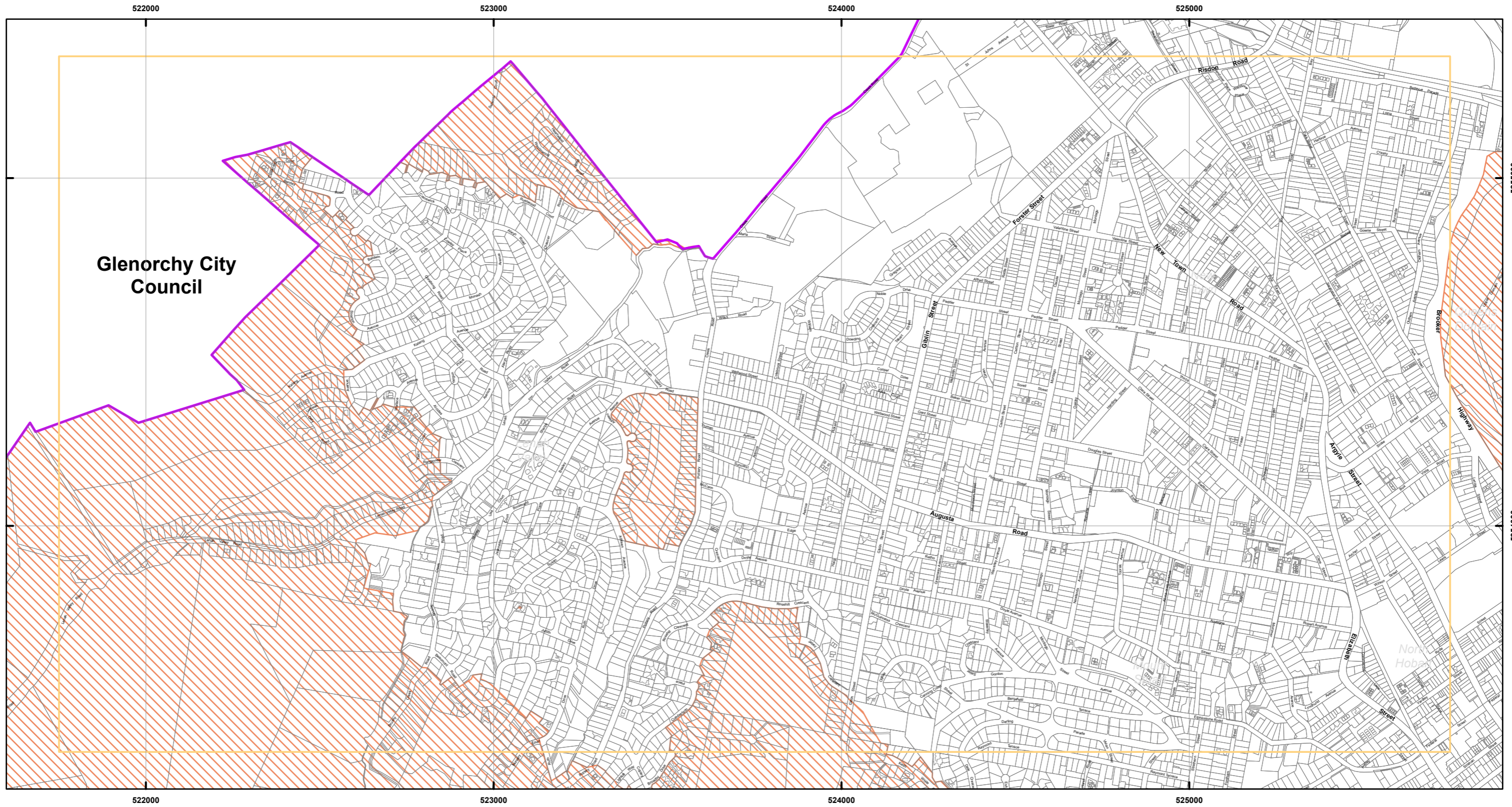
Overlay data from Hobart City Council
Base topographic data from the LIST © State of Tasmania
Land title information current as at 22/03/2023

Disclaimer: Before taking any action based on data shown on this map,
it should first be verified with the relevant council.

Print Date: 13/04/2023



Tasmanian Planning Scheme - Overlays - Hobart Local Provisions Schedule C13.0 Bushfire-Prone Areas Code



C13.0 Bushfire-Prone Areas Code Legend

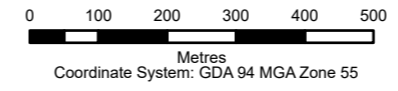
Bushfire-prone areas

 Property Parcels

 LPS Boundary



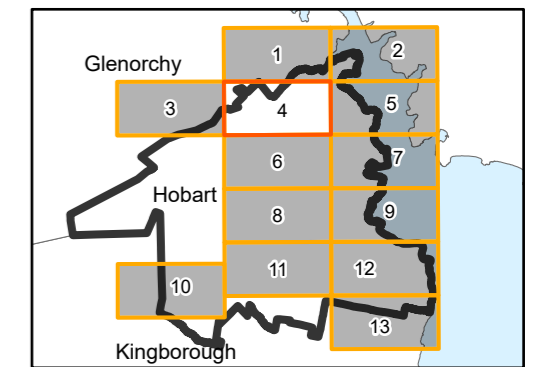
**C13.0 Bushfire-Prone Areas Code
Map 4 of 15**



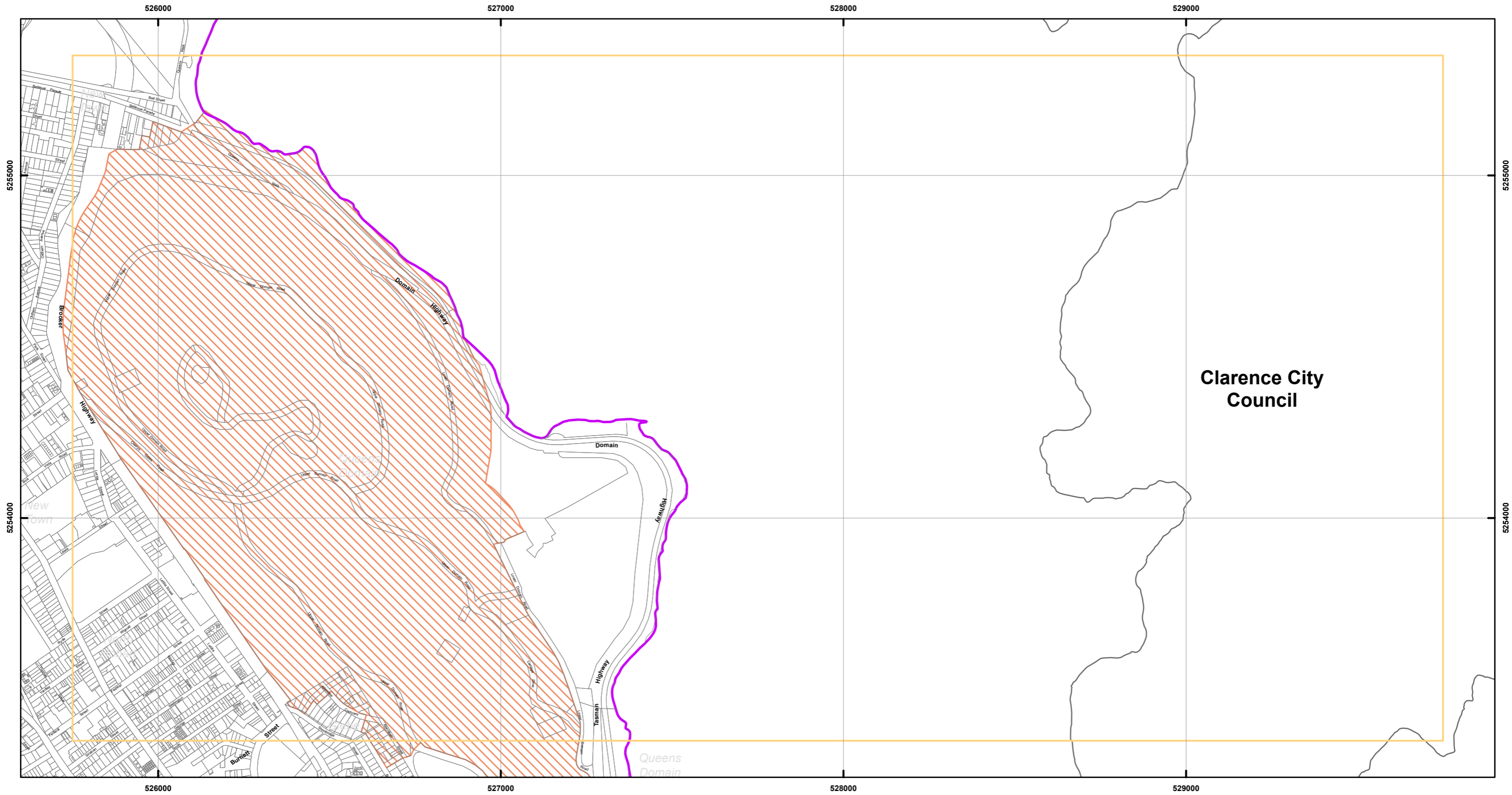
Overlay data from Hobart City Council
 Base topographic data from the LIST © State of Tasmania
 Land title information current as at 22/03/2023

Disclaimer: Before taking any action based on data shown on this map, it should first be verified with the relevant council.

Print Date: 13/04/2023



Tasmanian Planning Scheme - Overlays - Hobart Local Provisions Schedule C13.0 Bushfire-Prone Areas Code

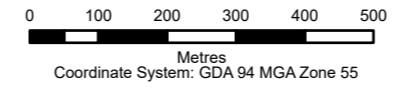


C13.0 Bushfire-Prone Areas Code Legend

| | | |
|----------------------|------------------|--------------|
| Bushfire-prone areas | Property Parcels | LPS Boundary |
|----------------------|------------------|--------------|



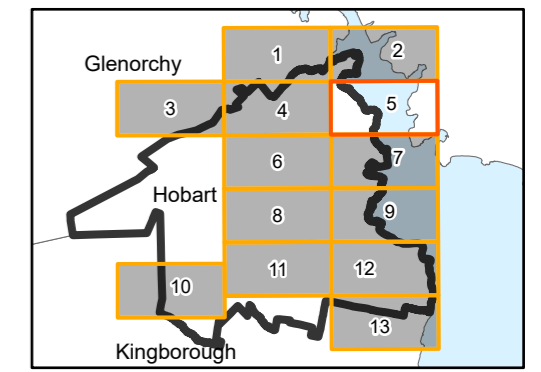
**C13.0 Bushfire-Prone Areas Code
Map 5 of 15**



Overlay data from Hobart City Council
Base topographic data from the LIST © State of Tasmania
Land title information current as at 22/03/2023

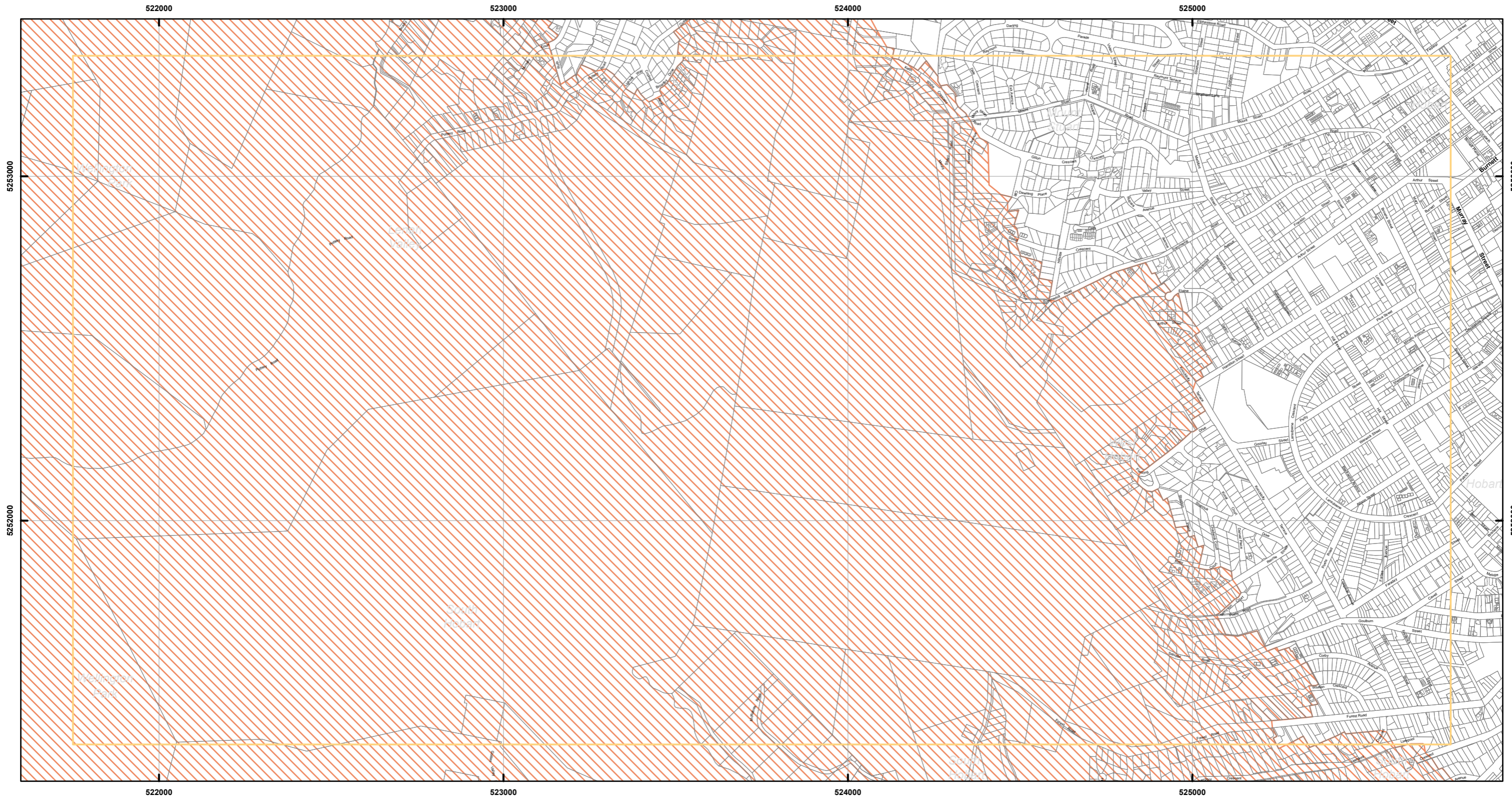
Disclaimer: Before taking any action based on data shown on this map,
it should first be verified with the relevant council.

Print Date: 13/04/2023



Tasmanian Planning Scheme - Overlays - Hobart Local Provisions Schedule

C13.0 Bushfire-Prone Areas Code

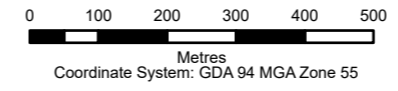


C13.0 Bushfire-Prone Areas Code Legend

- Bushfire-prone areas
- Property Parcels
- LPS Boundary



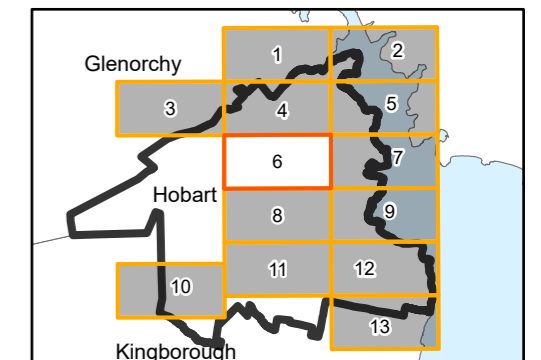
C13.0 Bushfire-Prone Areas Code
Map 6 of 15



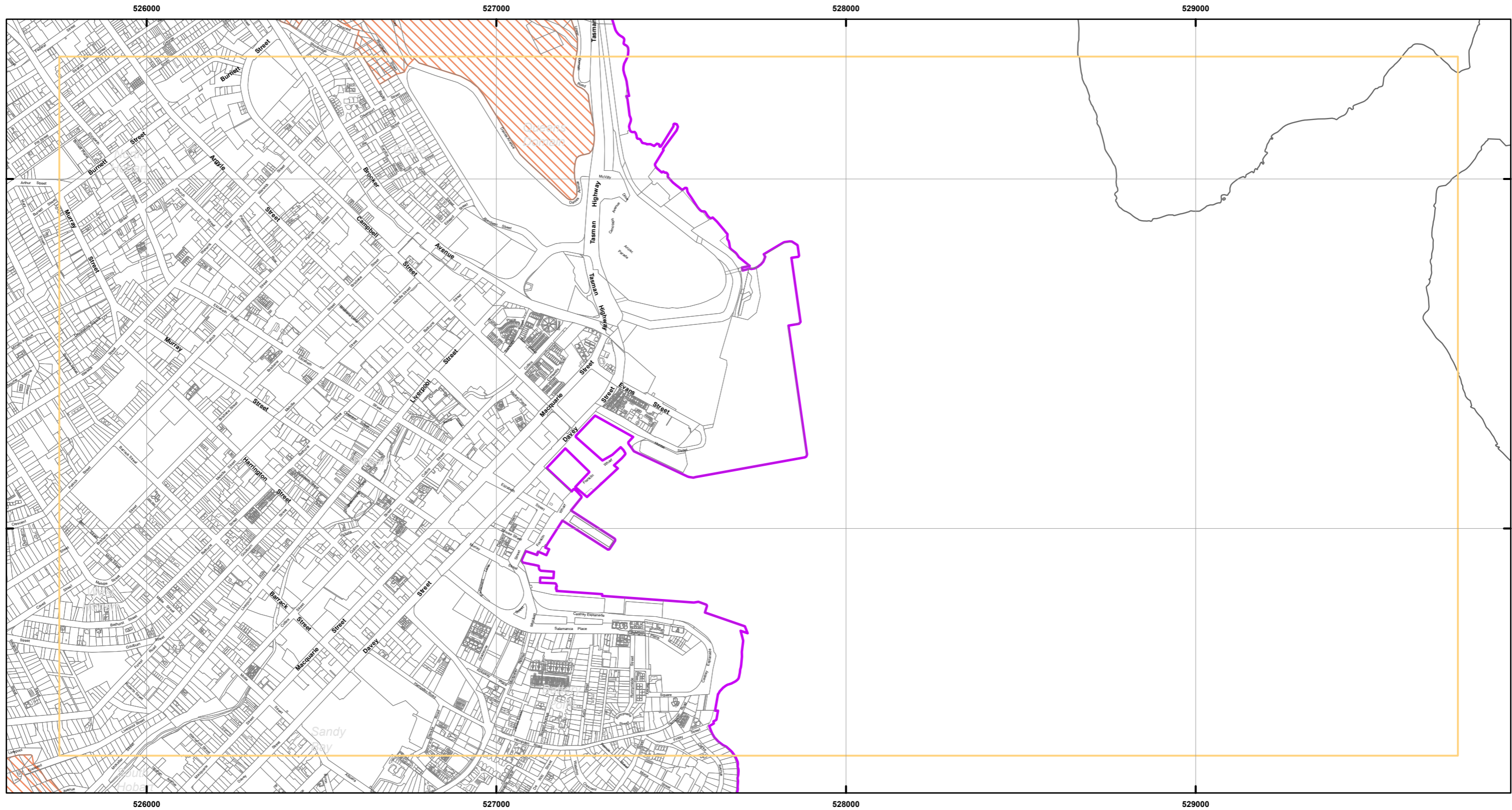
Overlay data from Hobart City Council
 Base topographic data from the LIST © State of Tasmania
 Land title information current as at 22/03/2023

Disclaimer: Before taking any action based on data shown on this map, it should first be verified with the relevant council.




Print Date: 13/04/2023



Tasmanian Planning Scheme - Overlays - Hobart Local Provisions Schedule C13.0 Bushfire-Prone Areas Code

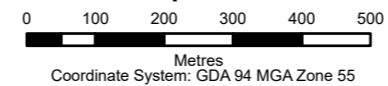


C13.0 Bushfire-Prone Areas Code Legend

 Bushfire-prone areas
  Property Parcels
  LPS Boundary



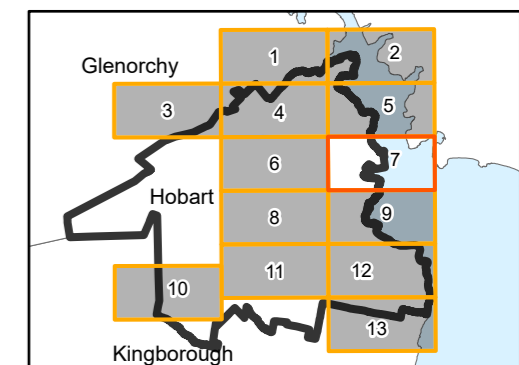
**C13.0 Bushfire-Prone Areas Code
Map 7 of 15**



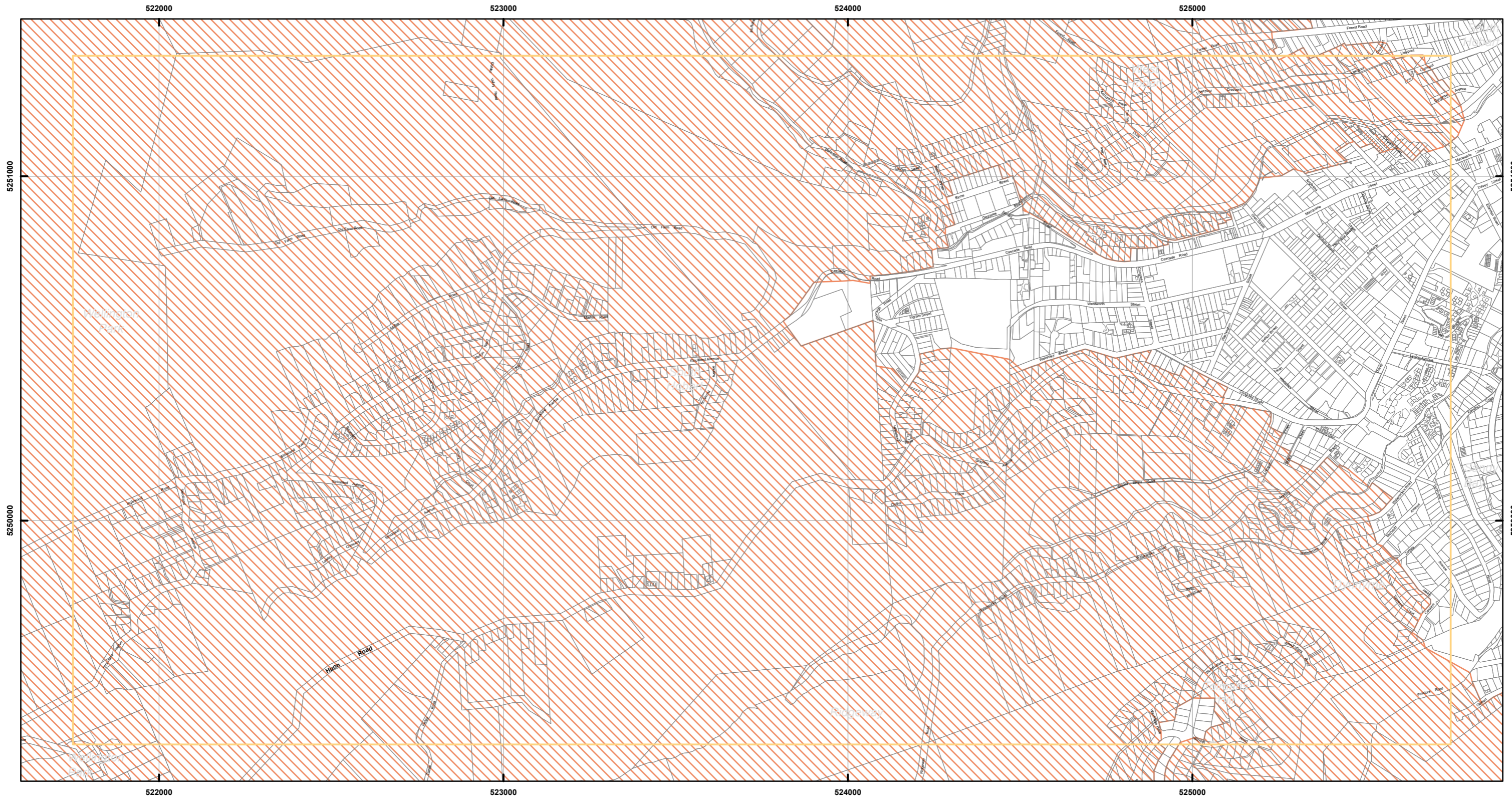
Overlay data from Hobart City Council
Base topographic data from the LIST © State of Tasmania
Land title information current as at 22/03/2023

Disclaimer: Before taking any action based on data shown on this map,
it should first be verified with the relevant council.

Print Date: 13/04/2023



Tasmanian Planning Scheme - Overlays - Hobart Local Provisions Schedule C13.0 Bushfire-Prone Areas Code

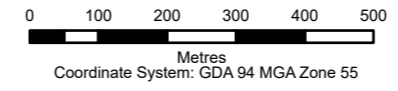


C13.0 Bushfire-Prone Areas Code Legend

| | | |
|----------------------|------------------|--------------|
| Bushfire-prone areas | Property Parcels | LPS Boundary |
|----------------------|------------------|--------------|



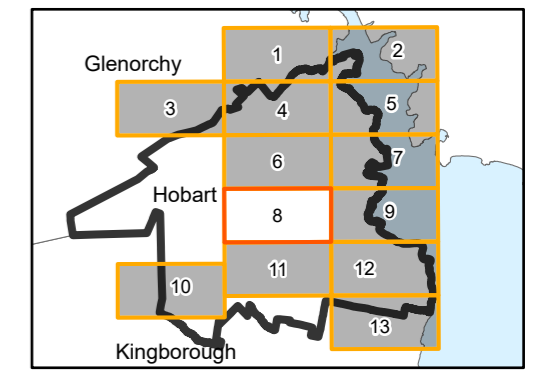
**C13.0 Bushfire-Prone Areas Code
Map 8 of 15**



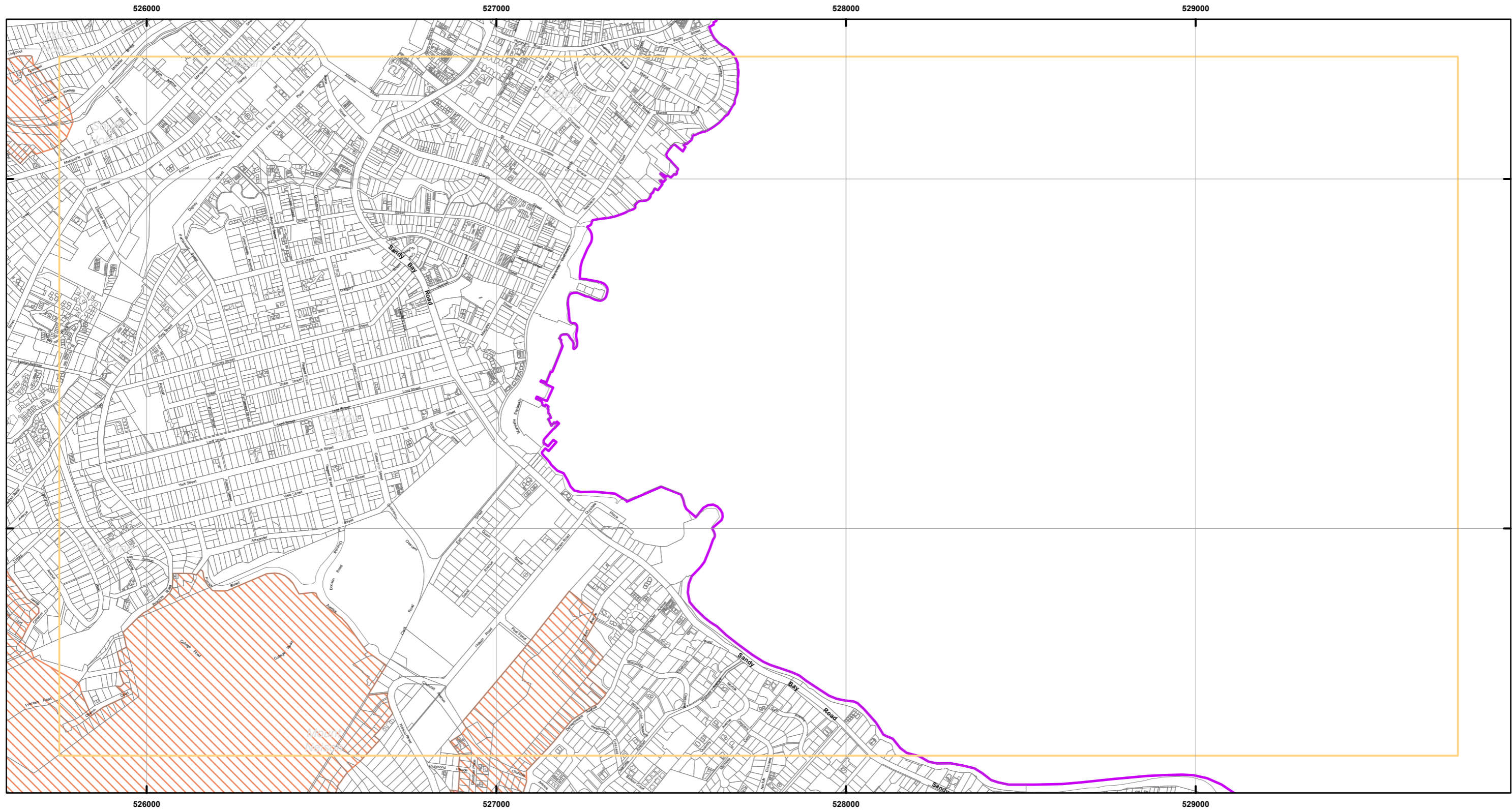
Overlay data from Hobart City Council
Base topographic data from the LIST © State of Tasmania
Land title information current as at 22/03/2023

Disclaimer: Before taking any action based on data shown on this map,
it should first be verified with the relevant council.

Print Date: 13/04/2023



Tasmanian Planning Scheme - Overlays - Hobart Local Provisions Schedule C13.0 Bushfire-Prone Areas Code

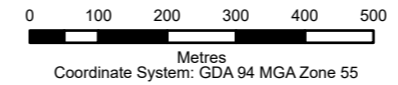


C13.0 Bushfire-Prone Areas Code Legend

| | | |
|----------------------|------------------|--------------|
| Bushfire-prone areas | Property Parcels | LPS Boundary |
|----------------------|------------------|--------------|



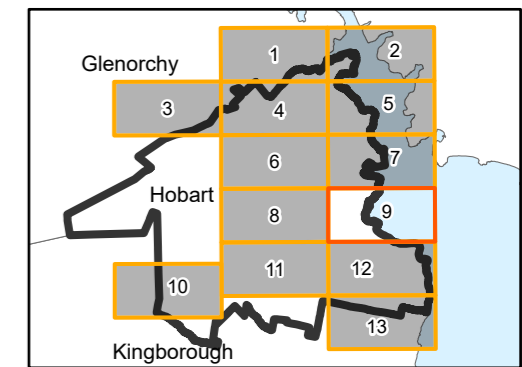
**C13.0 Bushfire-Prone Areas Code
Map 9 of 15**



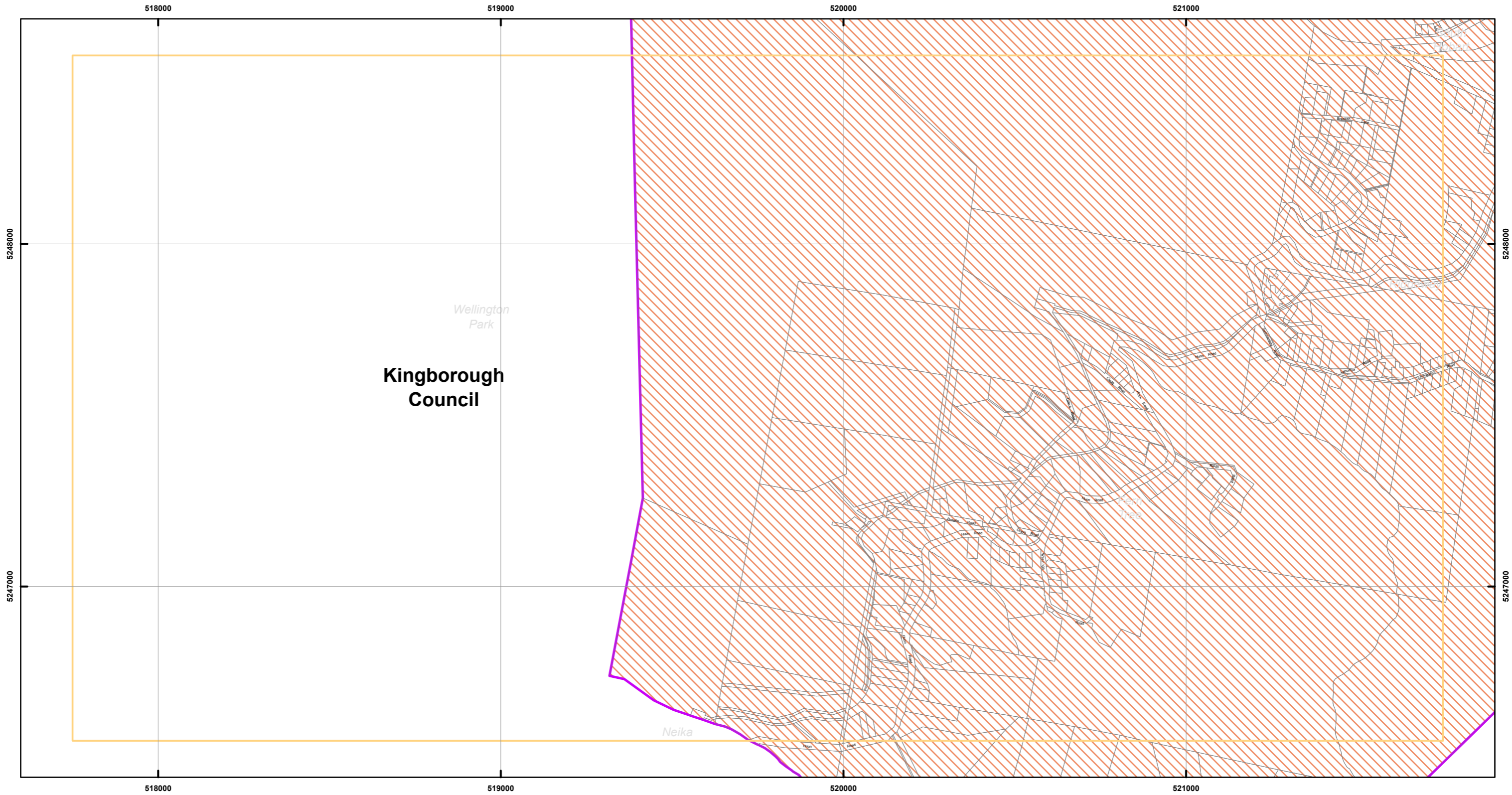
Overlay data from Hobart City Council
Base topographic data from the LIST © State of Tasmania
Land title information current as at 22/03/2023

Disclaimer: Before taking any action based on data shown on this map,
it should first be verified with the relevant council.

Print Date: 13/04/2023



Tasmanian Planning Scheme - Overlays - Hobart Local Provisions Schedule C13.0 Bushfire-Prone Areas Code

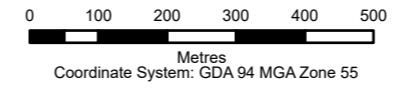


C13.0 Bushfire-Prone Areas Code Legend

| | | |
|----------------------|------------------|--------------|
| Bushfire-prone areas | Property Parcels | LPS Boundary |
|----------------------|------------------|--------------|



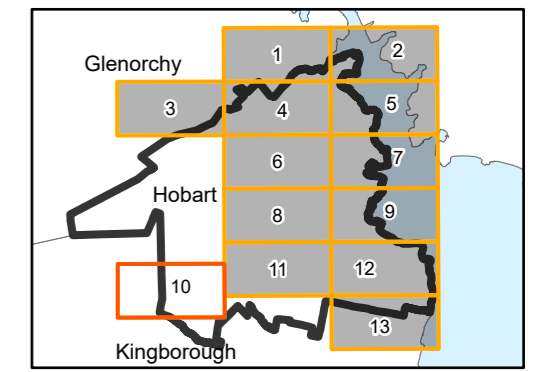
**C13.0 Bushfire-Prone Areas Code
Map 10 of 15**



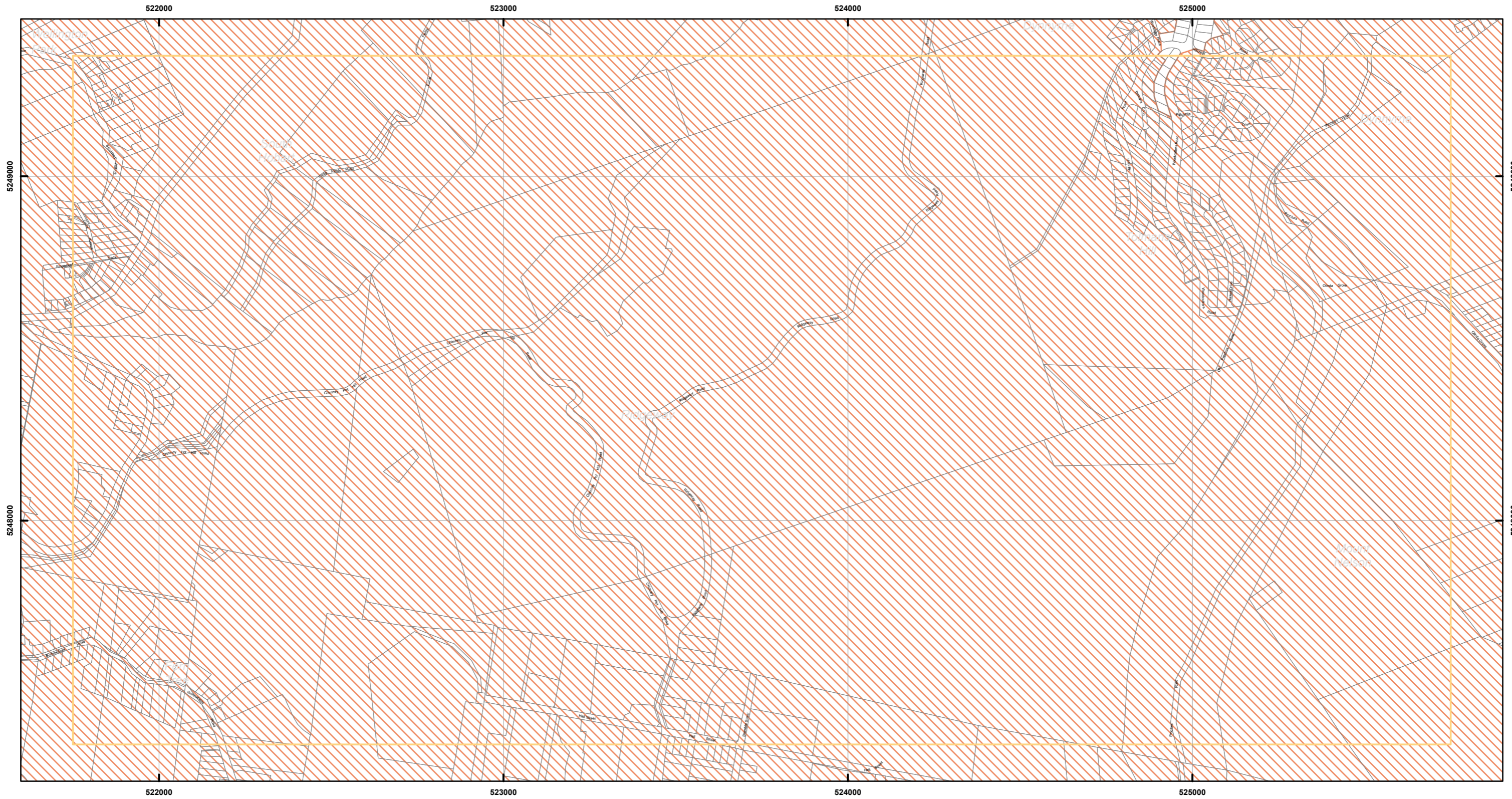
Overlay data from Hobart City Council
Base topographic data from the LIST © State of Tasmania
Land title information current as at 22/03/2023

Disclaimer: Before taking any action based on data shown on this map,
it should first be verified with the relevant council.

Print Date: 13/04/2023



Tasmanian Planning Scheme - Overlays - Hobart Local Provisions Schedule C13.0 Bushfire-Prone Areas Code

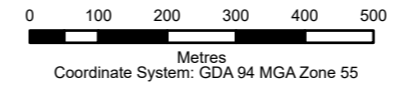


C13.0 Bushfire-Prone Areas Code Legend

Bushfire-prone areas
 Property Parcels
 LPS Boundary



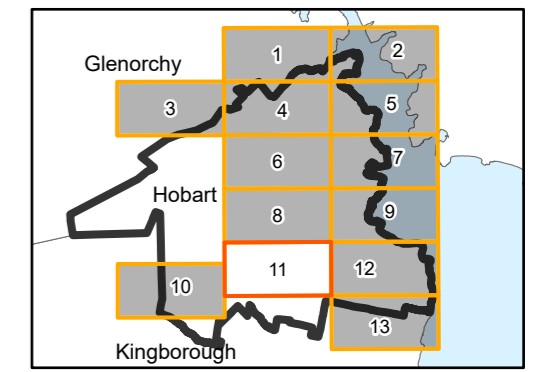
**C13.0 Bushfire-Prone Areas Code
Map 11 of 15**



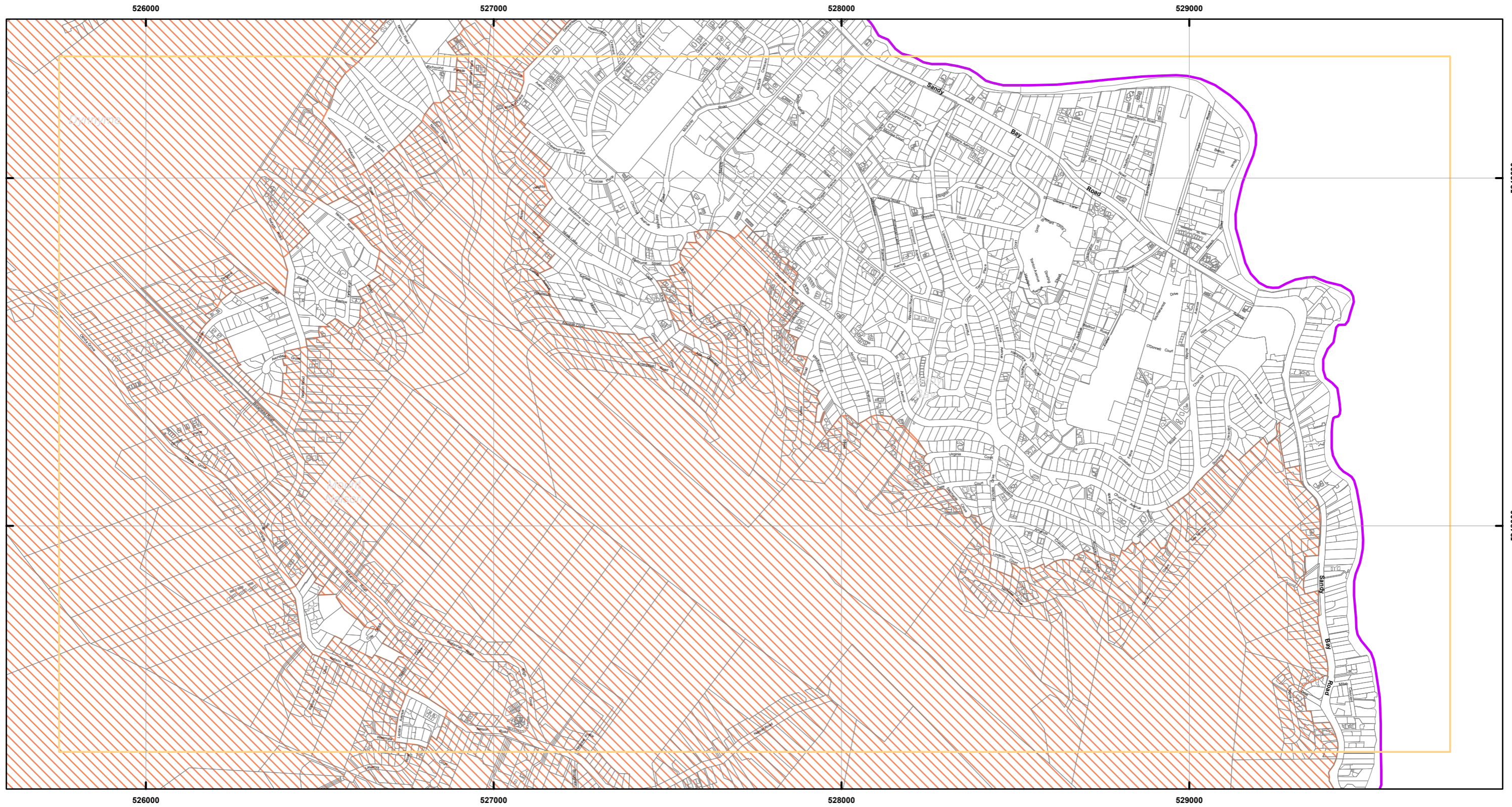
Overlay data from Hobart City Council
Base topographic data from the LIST © State of Tasmania
Land title information current as at 22/03/2023

Disclaimer: Before taking any action based on data shown on this map,
it should first be verified with the relevant council.

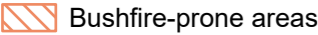


Print Date: 13/04/2023



Tasmanian Planning Scheme - Overlays - Hobart Local Provisions Schedule C13.0 Bushfire-Prone Areas Code

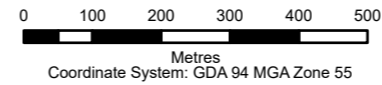


C13.0 Bushfire-Prone Areas Code Legend

 Bushfire-prone areas
  Property Parcels
  LPS Boundary



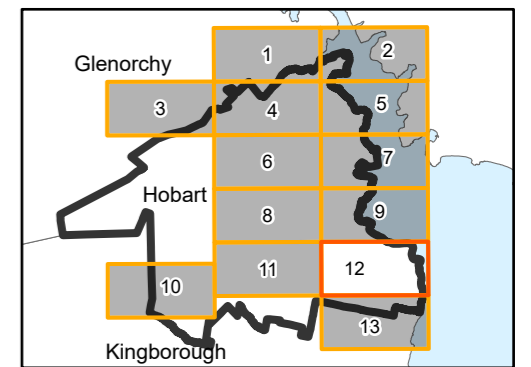
**C13.0 Bushfire-Prone Areas Code
Map 12 of 15**



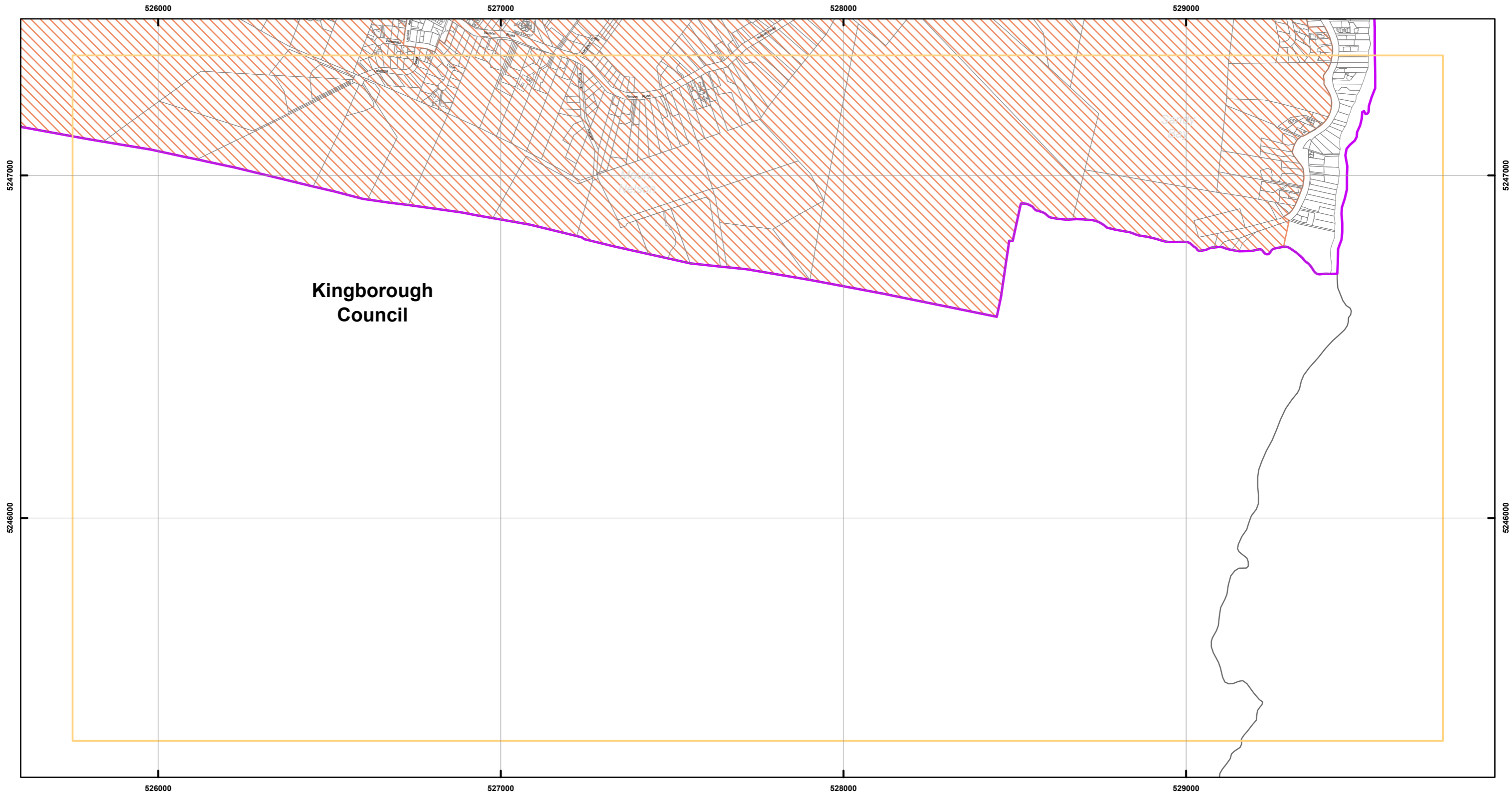
Overlay data from Hobart City Council
Base topographic data from the LIST © State of Tasmania
Land title information current as at 22/03/2023

Disclaimer: Before taking any action based on data shown on this map, it should first be verified with the relevant council.

Print Date: 13/04/2023



Tasmanian Planning Scheme - Overlays - Hobart Local Provisions Schedule C13.0 Bushfire-Prone Areas Code

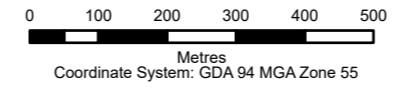


C13.0 Bushfire-Prone Areas Code Legend

| | | |
|----------------------|------------------|--------------|
| Bushfire-prone areas | Property Parcels | LPS Boundary |
|----------------------|------------------|--------------|



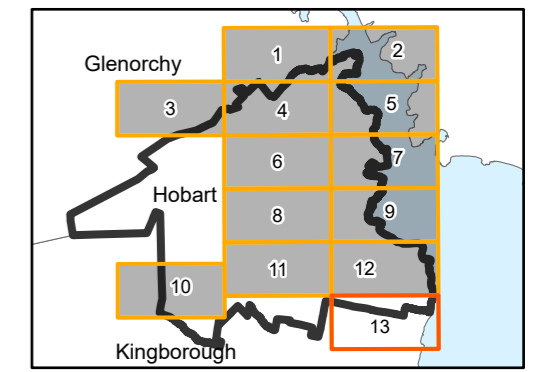
**C13.0 Bushfire-Prone Areas Code
Map 13 of 15**



Overlay data from Hobart City Council
Base topographic data from the LIST © State of Tasmania
Land title information current as at 22/03/2023

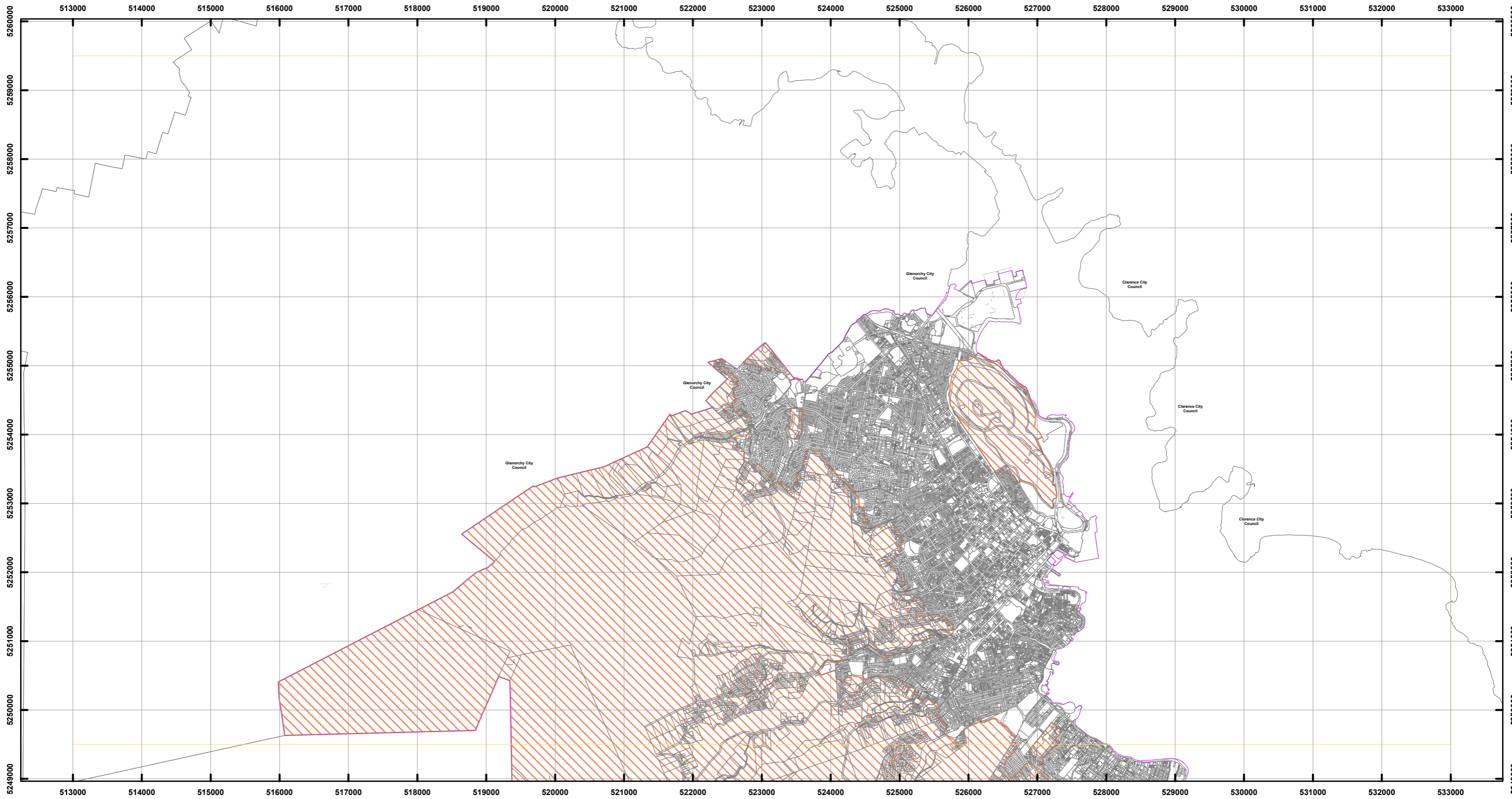
Disclaimer: Before taking any action based on data shown on this map,
it should first be verified with the relevant council.

Print Date: 13/04/2023



Tasmanian Planning Scheme - Overlays - Hobart Local Provisions Schedule

C13.0 Bushfire-Prone Areas Code

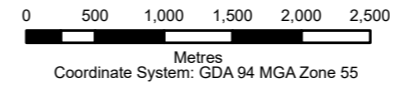


C13.0 Bushfire-Prone Areas Code Legend

| | | |
|----------------------|------------------|--------------|
| Bushfire-prone areas | Property Parcels | LPS Boundary |
|----------------------|------------------|--------------|



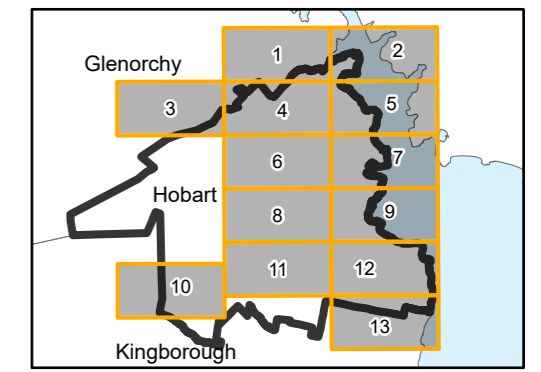
C13.0 Bushfire-Prone Areas Code
Map 14 of 15



Overlay data from Hobart City Council
Base topographic data from the LIST © State of Tasmania
Land title information current as at 22/03/2023

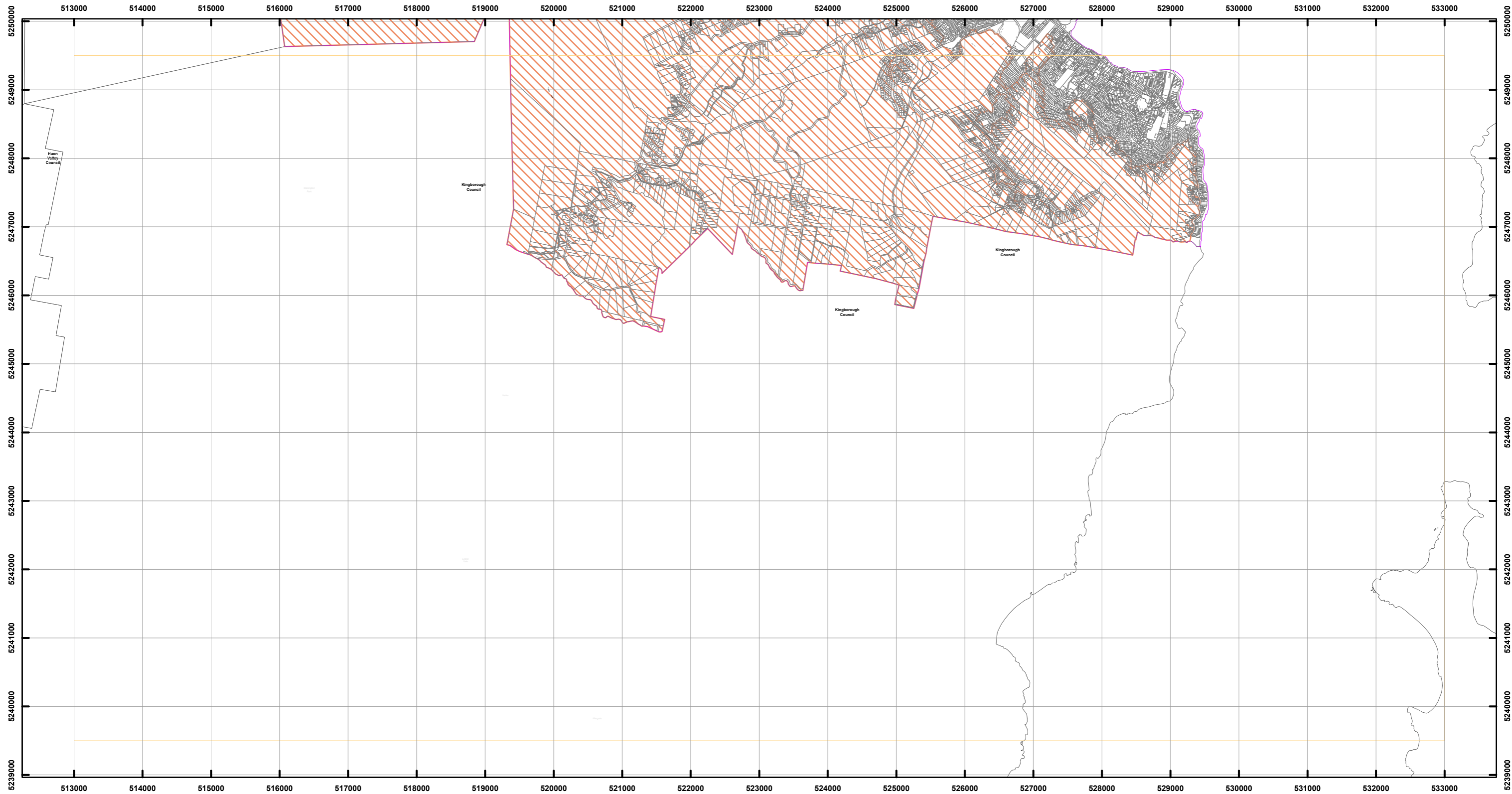
Disclaimer: Before taking any action based on data shown on this map,
it should first be verified with the relevant council.

Print Date: 13/04/2023

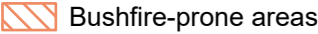




Tasmanian Planning Scheme - Overlays - Hobart Local Provisions Schedule

C13.0 Bushfire-Prone Areas Code



C13.0 Bushfire-Prone Areas Code Legend

 Bushfire-prone areas
  Property Parcels
  LPS Boundary



C13.0 Bushfire-Prone Areas Code
Map 15 of 15

0 500 1,000 1,500 2,000 2,500

Metres

Coordinate System: GDA 94 MGA Zone 55

Overlay data from Hobart City Council
 Base topographic data from the LIST © State of Tasmania
 Land title information current as at 22/03/2023

Disclaimer: Before taking any action based on data shown on this map,
 it should first be verified with the relevant council.

Print Date: 13/04/2023

