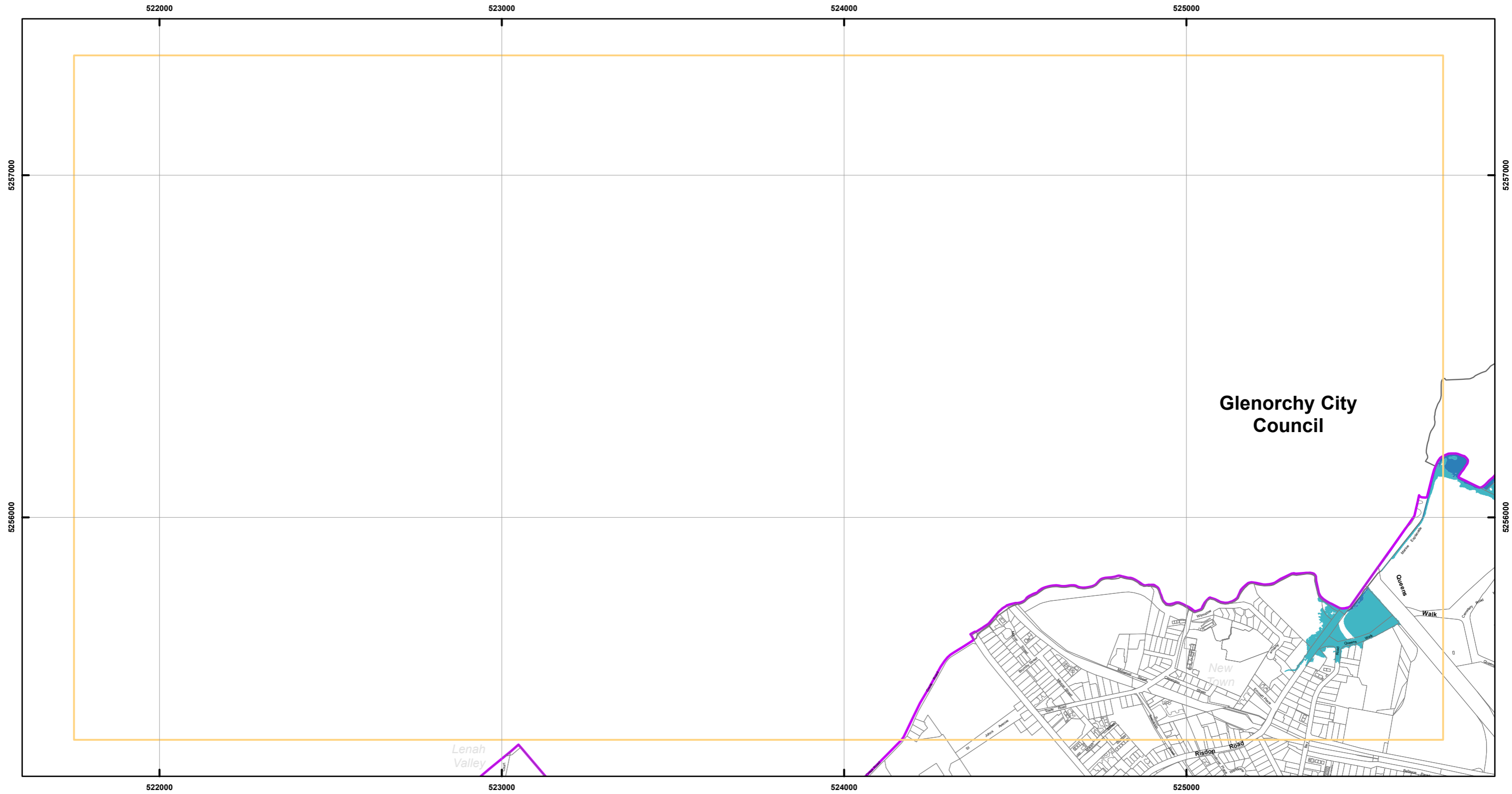


Tasmanian Planning Scheme - Overlays - Hobart Local Provisions Schedule

C11.0 Coastal Inundation Hazard Code

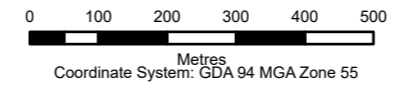


C11.0 Coastal Inundation Hazard Code Legend

Low coastal inundation hazard band	High coastal inundation hazard band	LPS Boundary
Medium coastal inundation hazard band	Property Parcels	



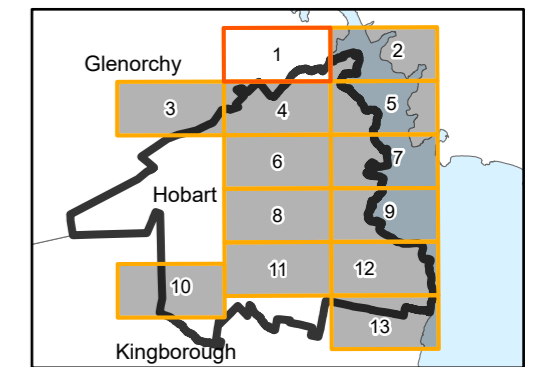
C11.0 Coastal Inundation Hazard Code
Map 1 of 15



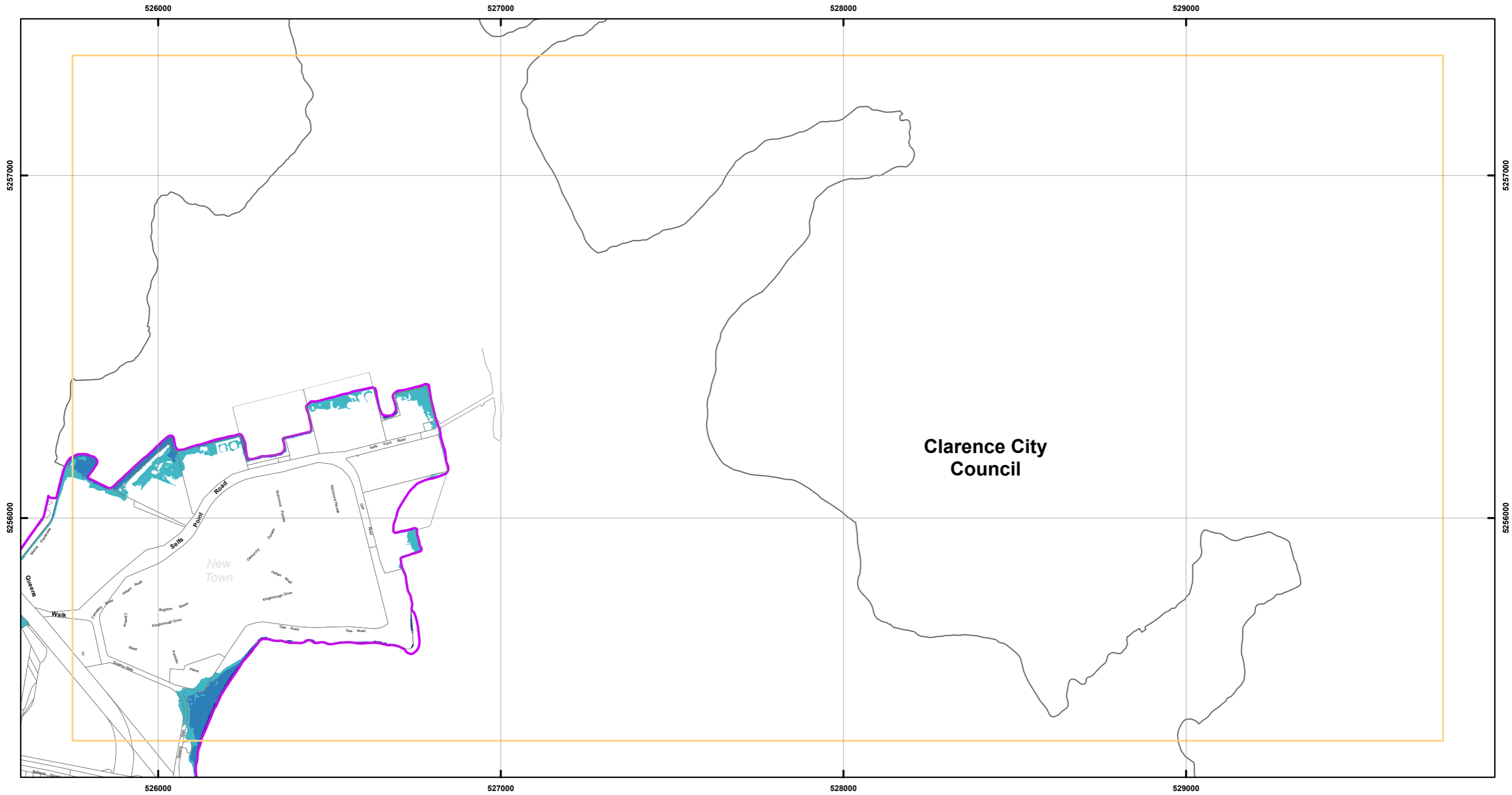
Overlay data from Hobart City Council
Base topographic data from the LIST © State of Tasmania
Land title information current as at 22/03/2023

Disclaimer: Before taking any action based on data shown on this map, it should first be verified with the relevant council.

Print Date: 17/04/2023



Tasmanian Planning Scheme - Overlays - Hobart Local Provisions Schedule C11.0 Coastal Inundation Hazard Code

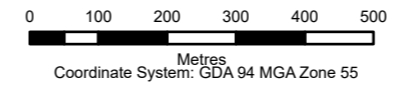


C11.0 Coastal Inundation Hazard Code Legend

Low coastal inundation hazard band	High coastal inundation hazard band	LPS Boundary
Medium coastal inundation hazard band	Property Parcels	



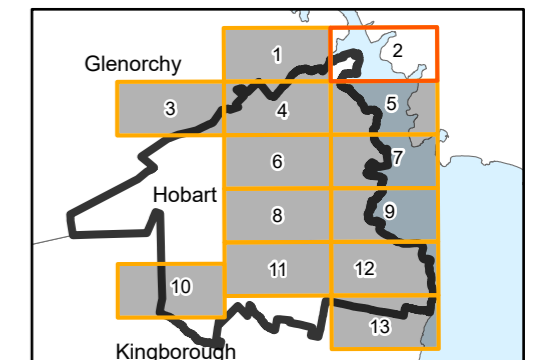
**C11.0 Coastal Inundation Hazard Code
Map 2 of 15**



Overlay data from Hobart City Council
Base topographic data from the LIST © State of Tasmania
Land title information current as at 22/03/2023

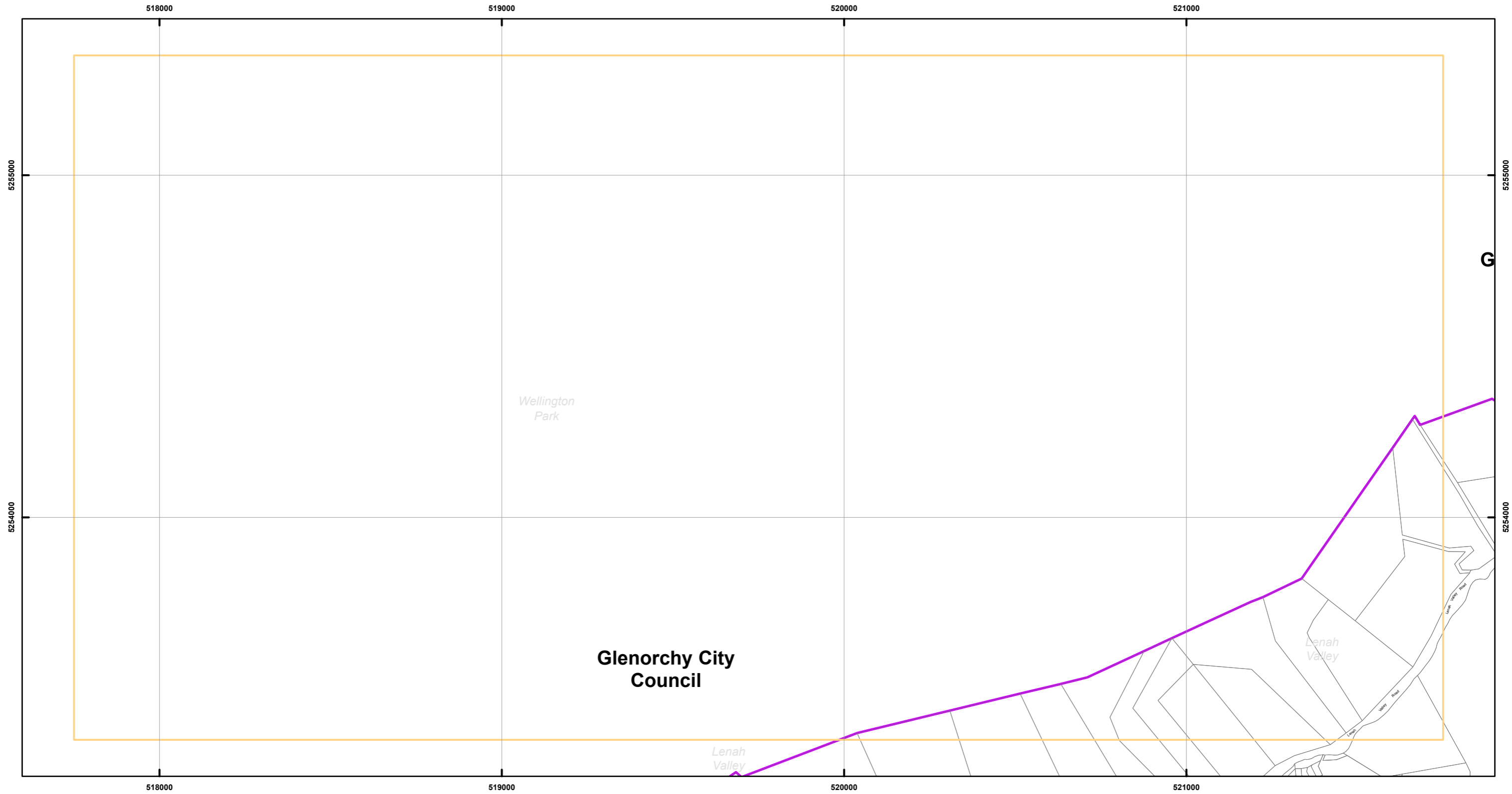
Disclaimer: Before taking any action based on data shown on this map, it should first be verified with the relevant council.

Print Date: 17/04/2023



Tasmanian Planning Scheme - Overlays - Hobart Local Provisions Schedule

C11.0 Coastal Inundation Hazard Code

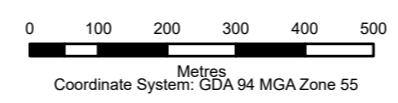


C11.0 Coastal Inundation Hazard Code Legend

Low coastal inundation hazard band	High coastal inundation hazard band	LPS Boundary
Medium coastal inundation hazard band	Property Parcels	



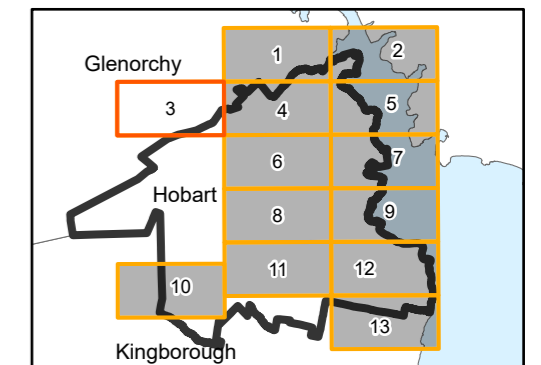
C11.0 Coastal Inundation Hazard Code
Map 3 of 15



Overlay data from Hobart City Council
Base topographic data from the LIST © State of Tasmania
Land title information current as at 22/03/2023

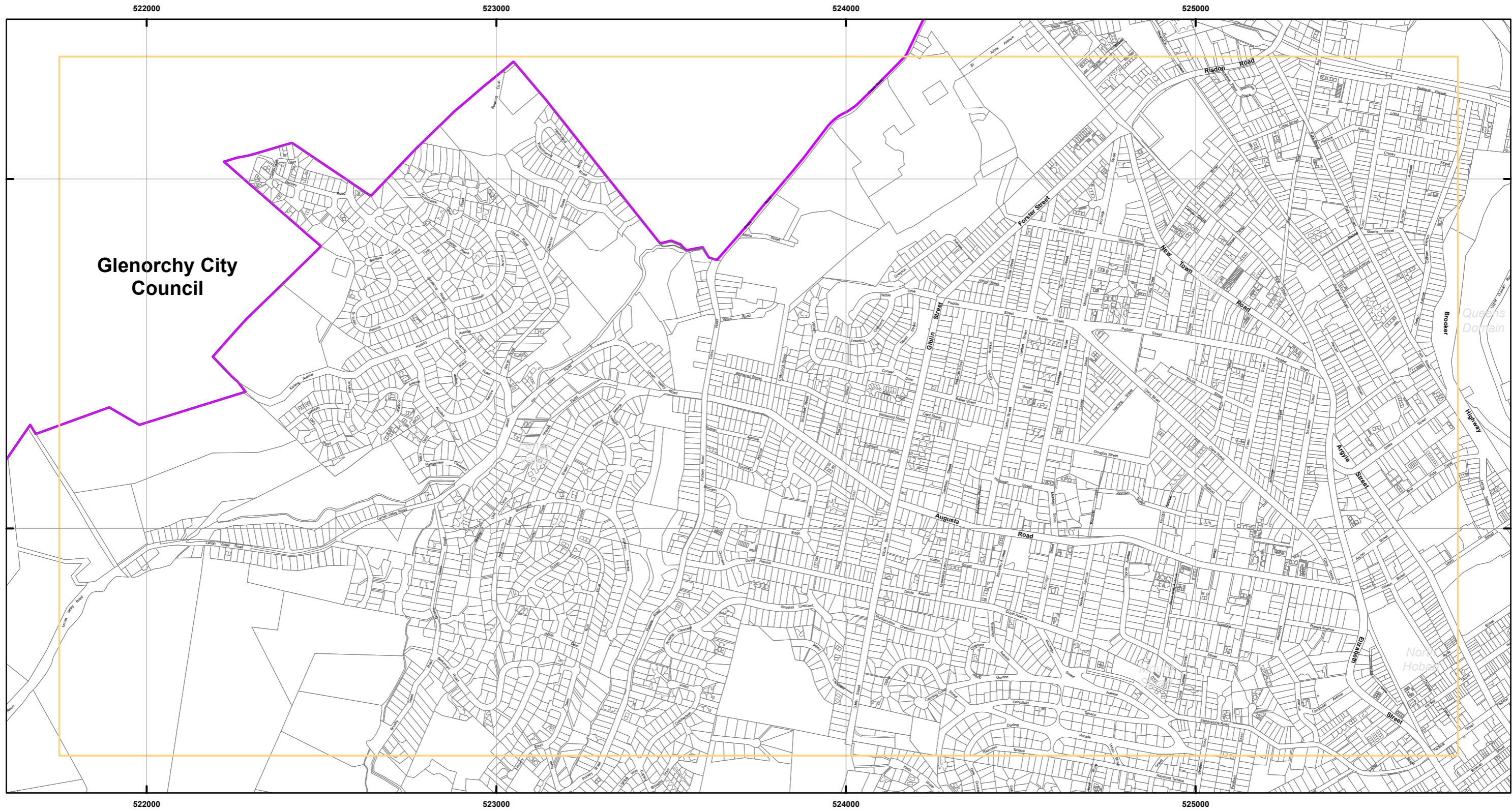
Disclaimer: Before taking any action based on data shown on this map, it should first be verified with the relevant council.

Print Date: 17/04/2023



Tasmanian Planning Scheme - Overlays - Hobart Local Provisions Schedule

C11.0 Coastal Inundation Hazard Code



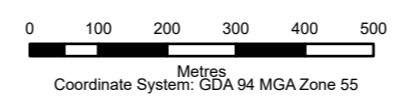
Glenorchy City Council

C11.0 Coastal Inundation Hazard Code Legend

Low coastal inundation hazard band	High coastal inundation hazard band	LPS Boundary
Medium coastal inundation hazard band	Property Parcels	



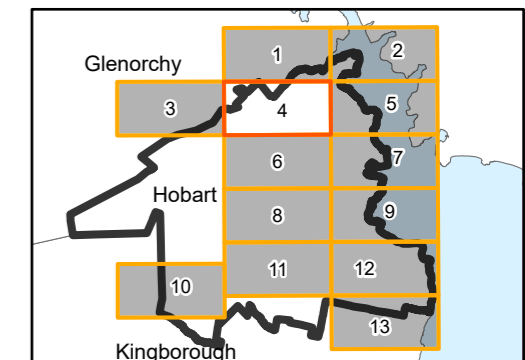
C11.0 Coastal Inundation Hazard Code
Map 4 of 15



Overlay data from Hobart City Council
Base topographic data from the LIST © State of Tasmania
Land title information current as at 22/03/2023

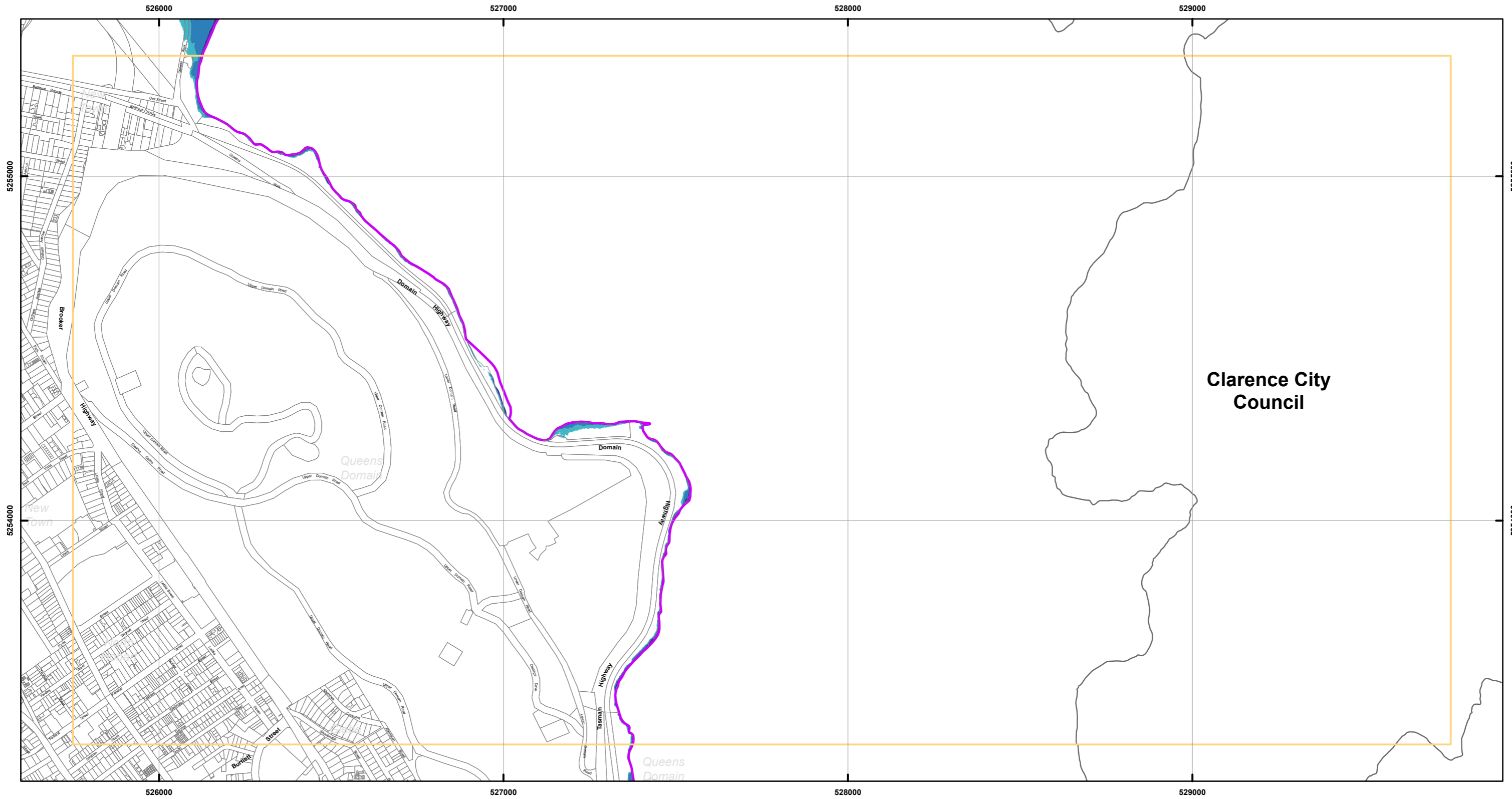
Disclaimer: Before taking any action based on data shown on this map, it should first be verified with the relevant council.

Print Date: 17/04/2023



Tasmanian Planning Scheme - Overlays - Hobart Local Provisions Schedule

C11.0 Coastal Inundation Hazard Code

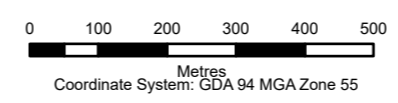


C11.0 Coastal Inundation Hazard Code Legend

Low coastal inundation hazard band	High coastal inundation hazard band	LPS Boundary
Medium coastal inundation hazard band	Property Parcels	



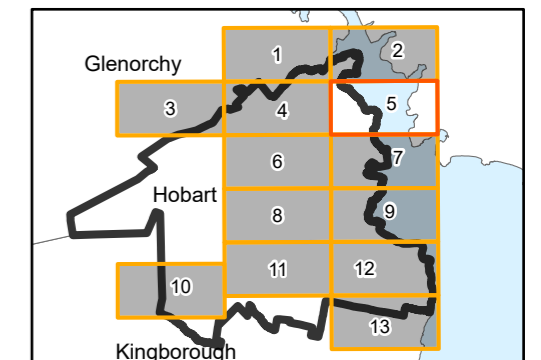
**C11.0 Coastal Inundation Hazard Code
Map 5 of 15**



Overlay data from Hobart City Council
Base topographic data from the LIST © State of Tasmania
Land title information current as at 22/03/2023

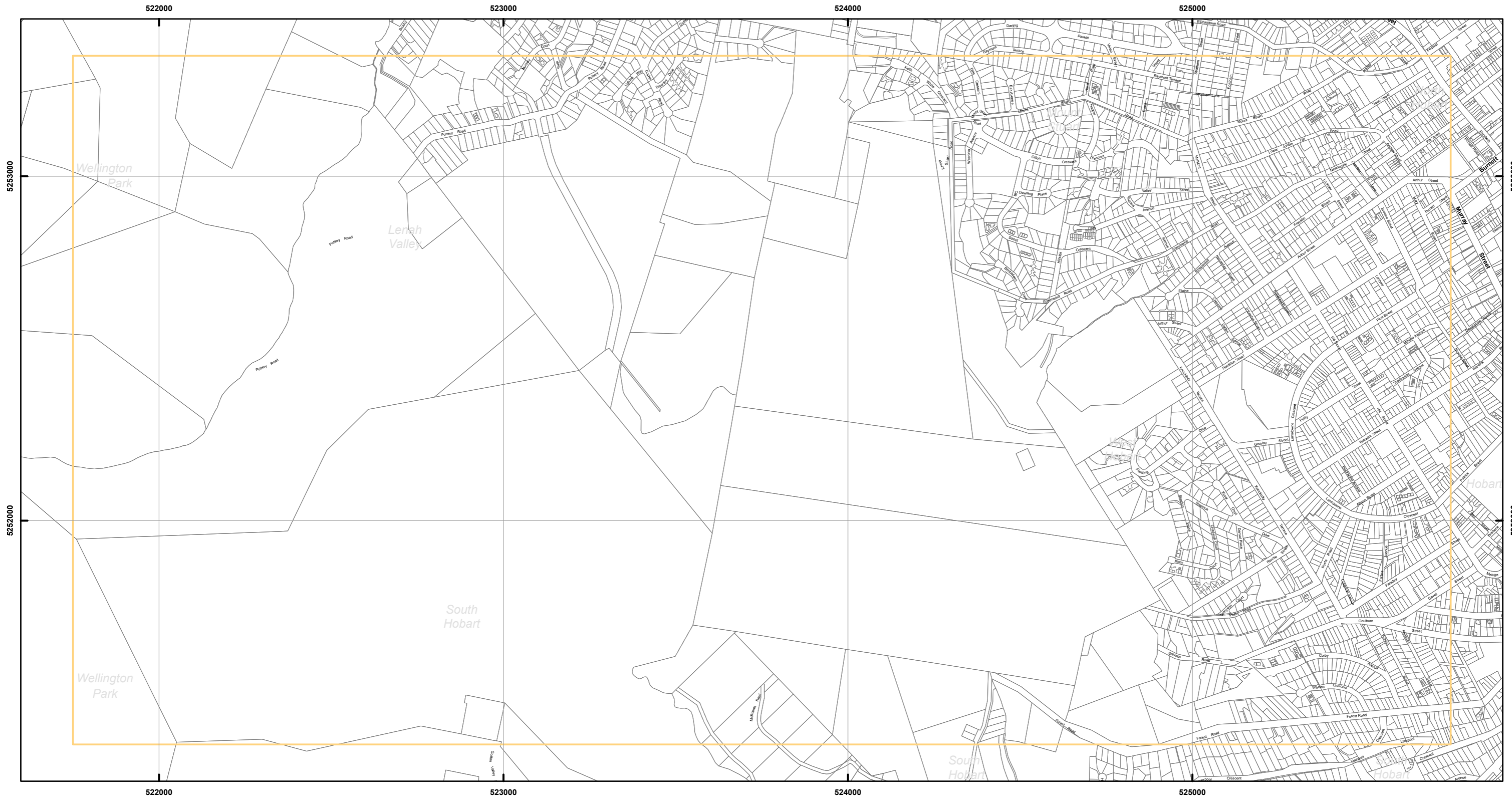
Disclaimer: Before taking any action based on data shown on this map, it should first be verified with the relevant council.

Print Date: 17/04/2023



Tasmanian Planning Scheme - Overlays - Hobart Local Provisions Schedule

C11.0 Coastal Inundation Hazard Code

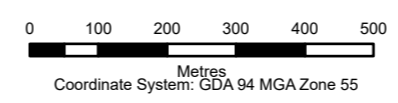


C11.0 Coastal Inundation Hazard Code Legend

Low coastal inundation hazard band	High coastal inundation hazard band	LPS Boundary
Medium coastal inundation hazard band	Property Parcels	



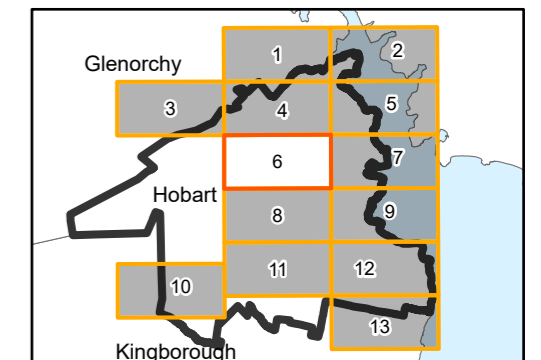
C11.0 Coastal Inundation Hazard Code
Map 6 of 15



Overlay data from Hobart City Council
Base topographic data from the LIST © State of Tasmania
Land title information current as at 22/03/2023

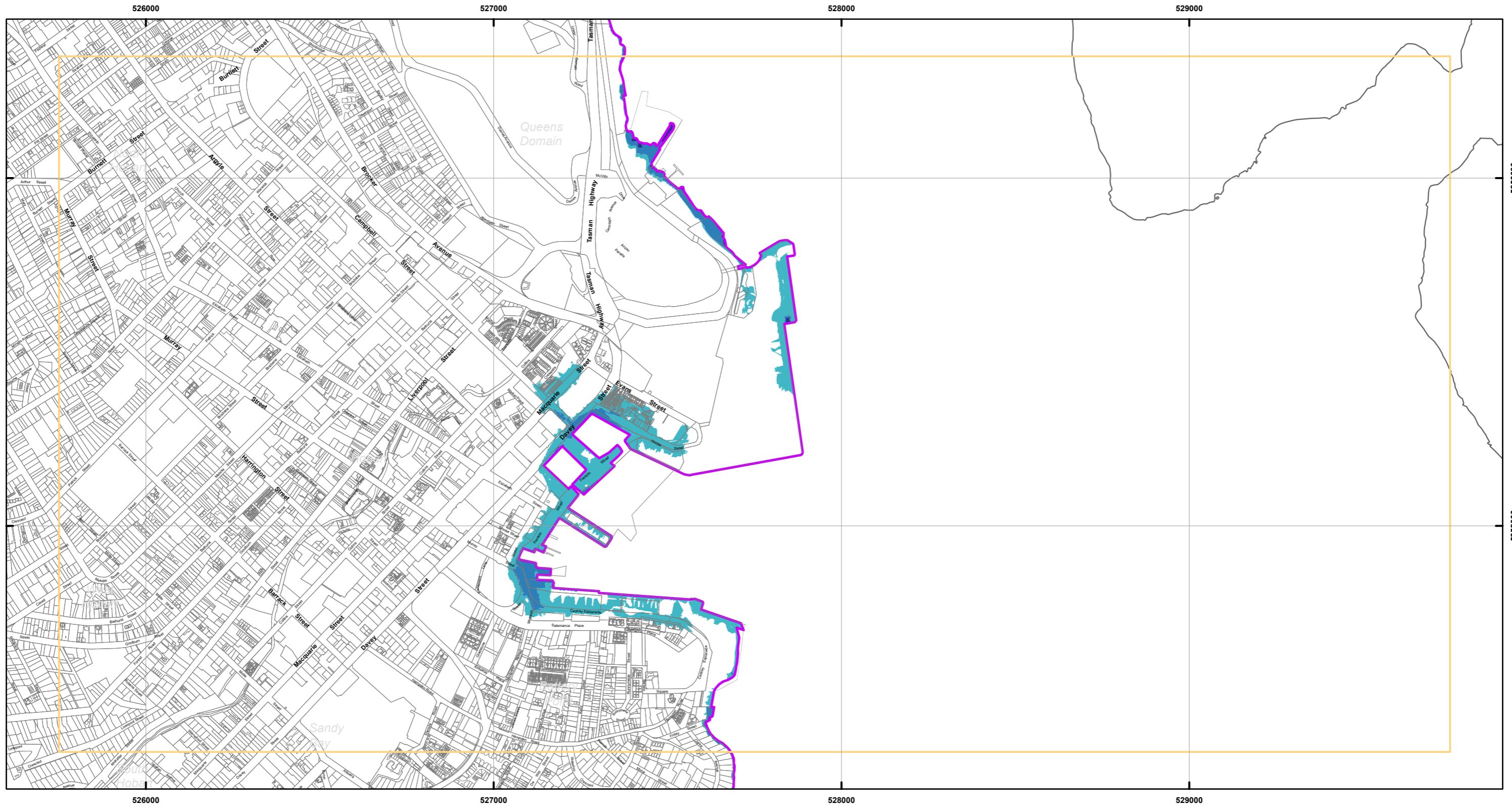
Disclaimer: Before taking any action based on data shown on this map, it should first be verified with the relevant council.

Print Date: 17/04/2023








Tasmanian Planning Scheme - Overlays - Hobart Local Provisions Schedule

C11.0 Coastal Inundation Hazard Code

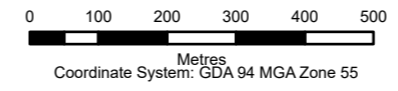


C11.0 Coastal Inundation Hazard Code Legend

 Low coastal inundation hazard band	 High coastal inundation hazard band	 LPS Boundary
 Medium coastal inundation hazard band	 Property Parcels	



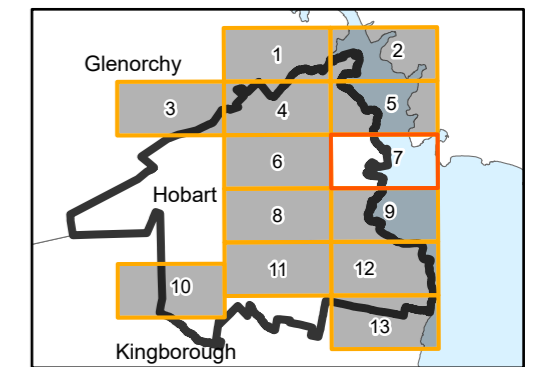
C11.0 Coastal Inundation Hazard Code
Map 7 of 15



Overlay data from Hobart City Council
Base topographic data from the LIST © State of Tasmania
Land title information current as at 22/03/2023

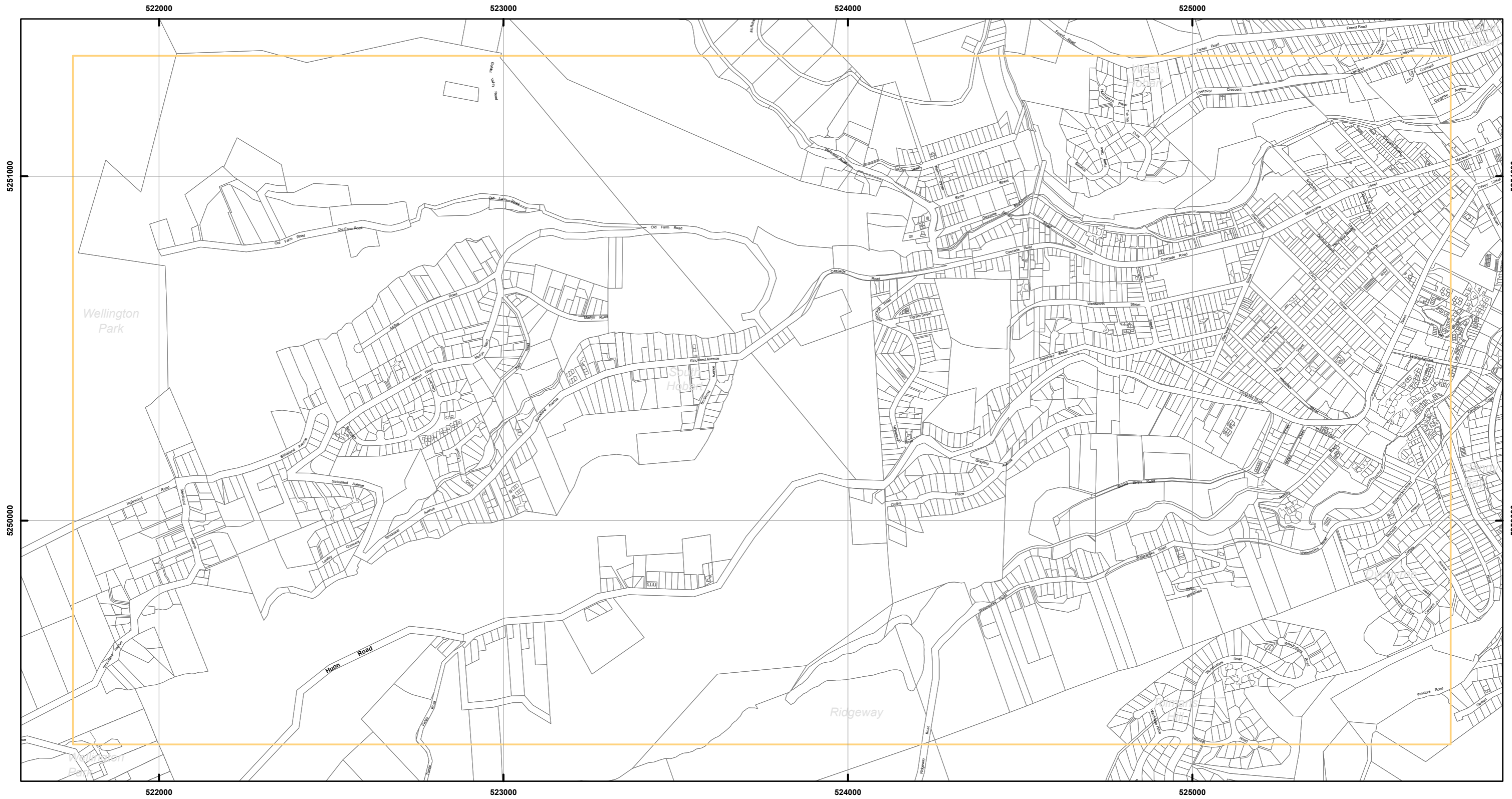
Disclaimer: Before taking any action based on data shown on this map, it should first be verified with the relevant council.

Print Date: 17/04/2023



Tasmanian Planning Scheme - Overlays - Hobart Local Provisions Schedule

C11.0 Coastal Inundation Hazard Code

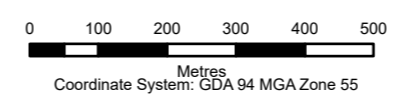


C11.0 Coastal Inundation Hazard Code Legend

Low coastal inundation hazard band	High coastal inundation hazard band	LPS Boundary
Medium coastal inundation hazard band	Property Parcels	



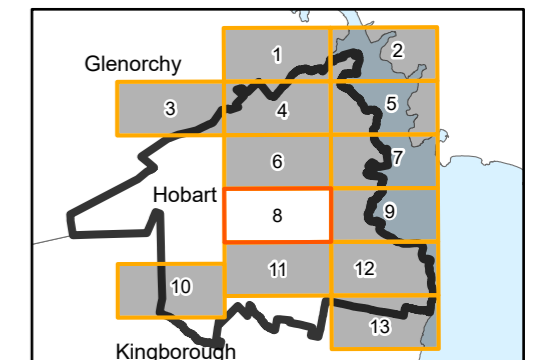
C11.0 Coastal Inundation Hazard Code
Map 8 of 15



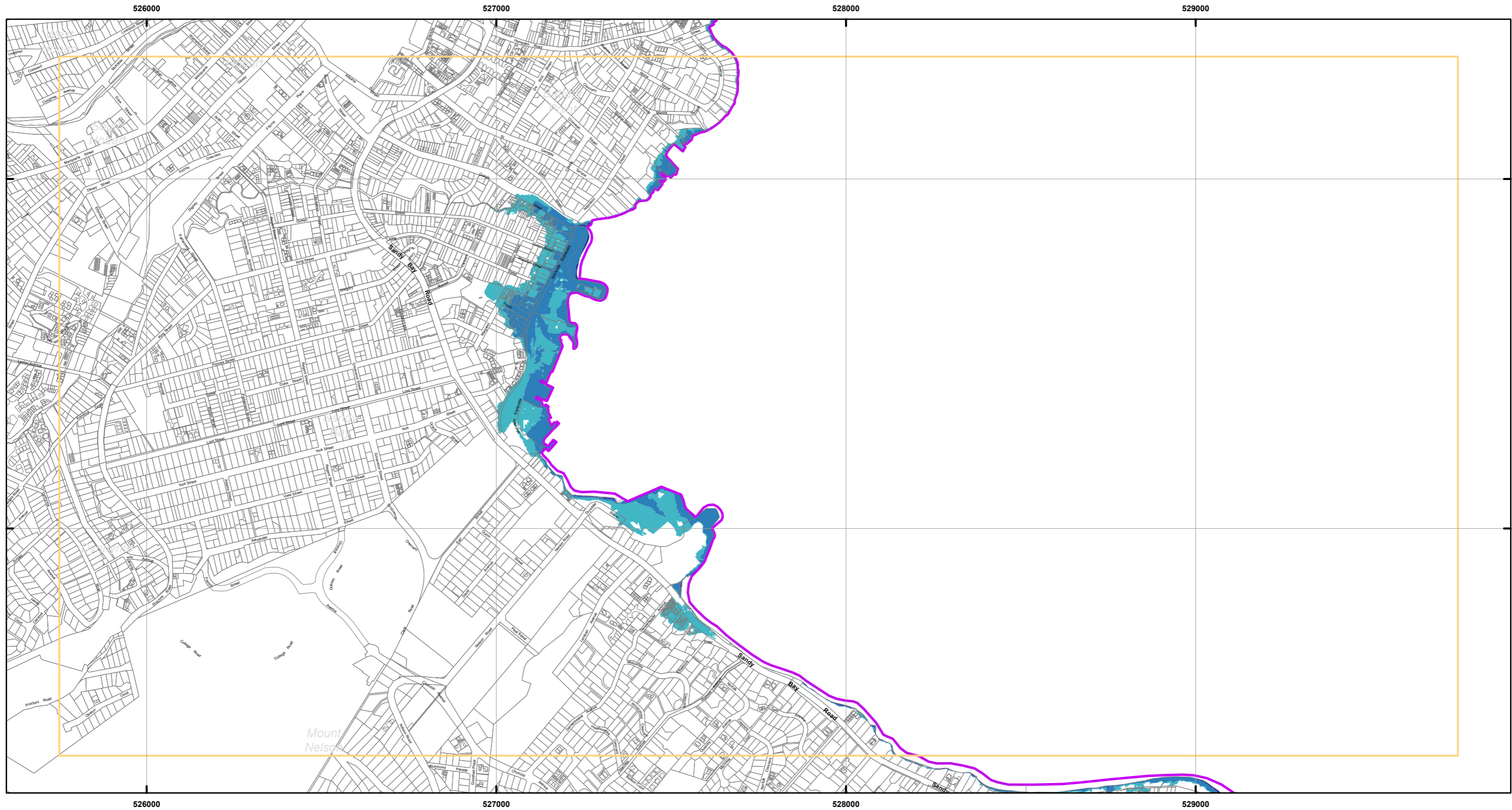
Overlay data from Hobart City Council
Base topographic data from the LIST © State of Tasmania
Land title information current as at 22/03/2023

Disclaimer: Before taking any action based on data shown on this map, it should first be verified with the relevant council.

Print Date: 17/04/2023



Tasmanian Planning Scheme - Overlays - Hobart Local Provisions Schedule C11.0 Coastal Inundation Hazard Code

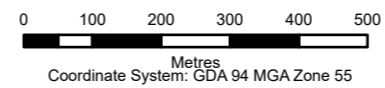


C11.0 Coastal Inundation Hazard Code Legend

Low coastal inundation hazard band	High coastal inundation hazard band	LPS Boundary
Medium coastal inundation hazard band	Property Parcels	



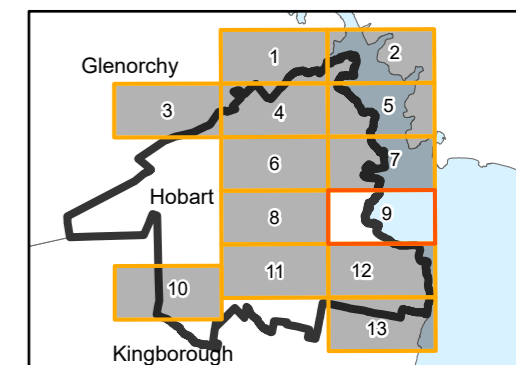
**C11.0 Coastal Inundation Hazard Code
Map 9 of 15**



Overlay data from Hobart City Council
Base topographic data from the LIST © State of Tasmania
Land title information current as at 22/03/2023

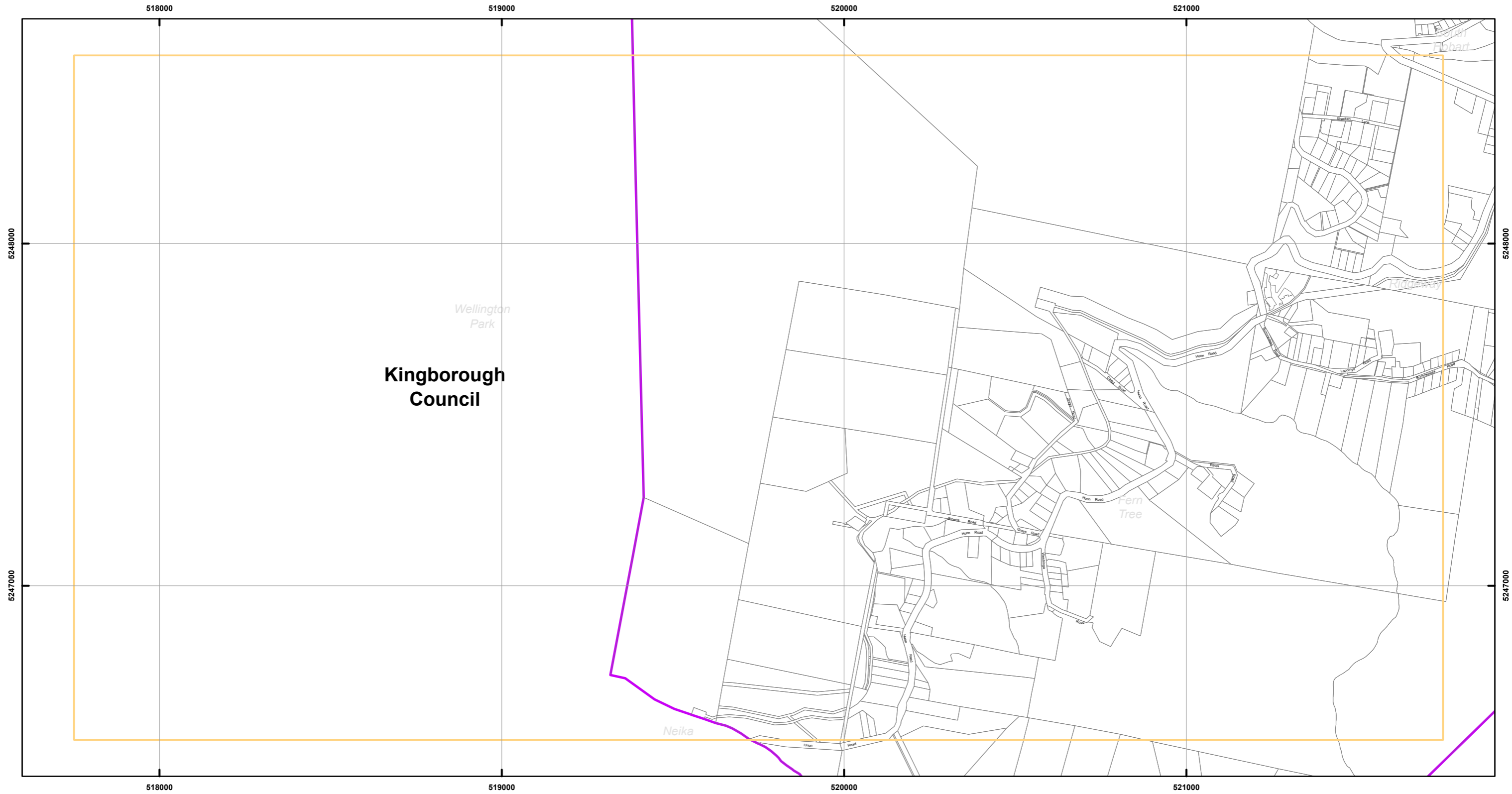
Disclaimer: Before taking any action based on data shown on this map,
it should first be verified with the relevant council.

Print Date: 17/04/2023








Tasmanian Planning Scheme - Overlays - Hobart Local Provisions Schedule

C11.0 Coastal Inundation Hazard Code

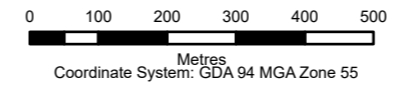


C11.0 Coastal Inundation Hazard Code Legend

	Low coastal inundation hazard band		High coastal inundation hazard band		LPS Boundary
	Medium coastal inundation hazard band		Property Parcels		



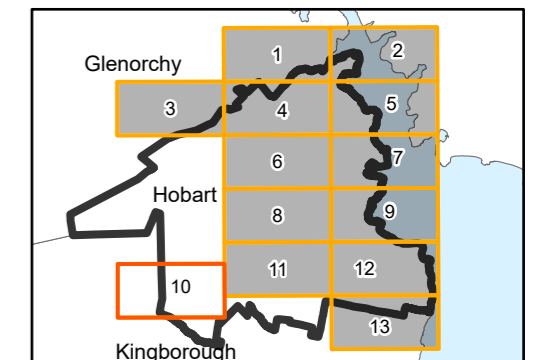
**C11.0 Coastal Inundation Hazard Code
Map 10 of 15**



Overlay data from Hobart City Council
Base topographic data from the LIST © State of Tasmania
Land title information current as at 22/03/2023

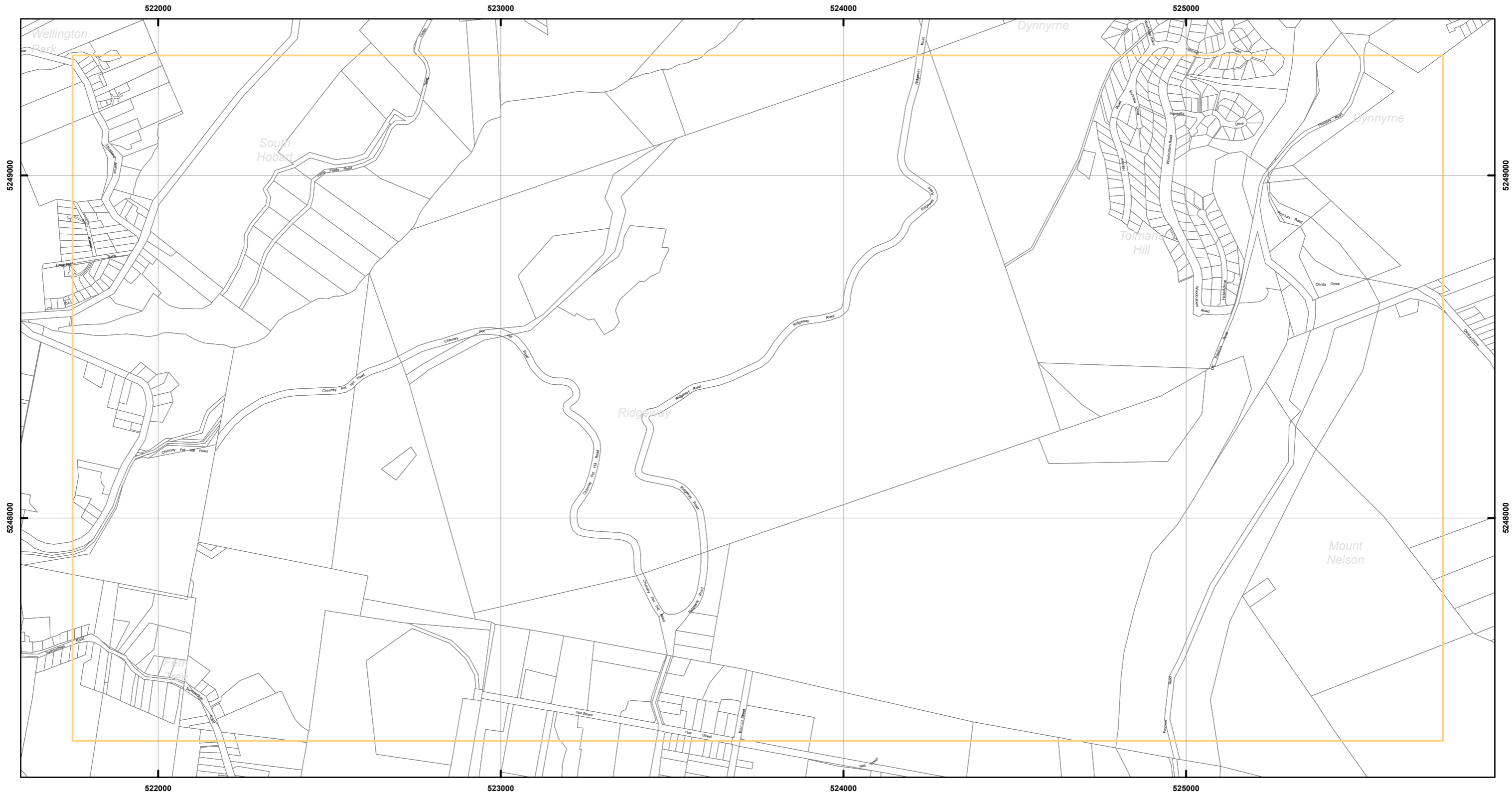
Disclaimer: Before taking any action based on data shown on this map, it should first be verified with the relevant council.

Print Date: 17/04/2023



Tasmanian Planning Scheme - Overlays - Hobart Local Provisions Schedule

C11.0 Coastal Inundation Hazard Code

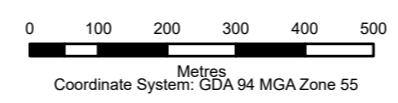


C11.0 Coastal Inundation Hazard Code Legend

Low coastal inundation hazard band	High coastal inundation hazard band	LPS Boundary
Medium coastal inundation hazard band	Property Parcels	



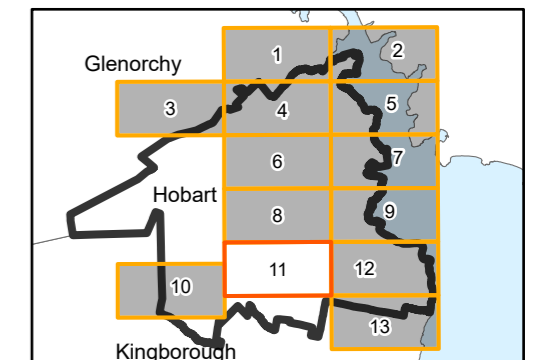
**C11.0 Coastal Inundation Hazard Code
Map 11 of 15**



Overlay data from Hobart City Council
Base topographic data from the LIST © State of Tasmania
Land title information current as at 22/03/2023

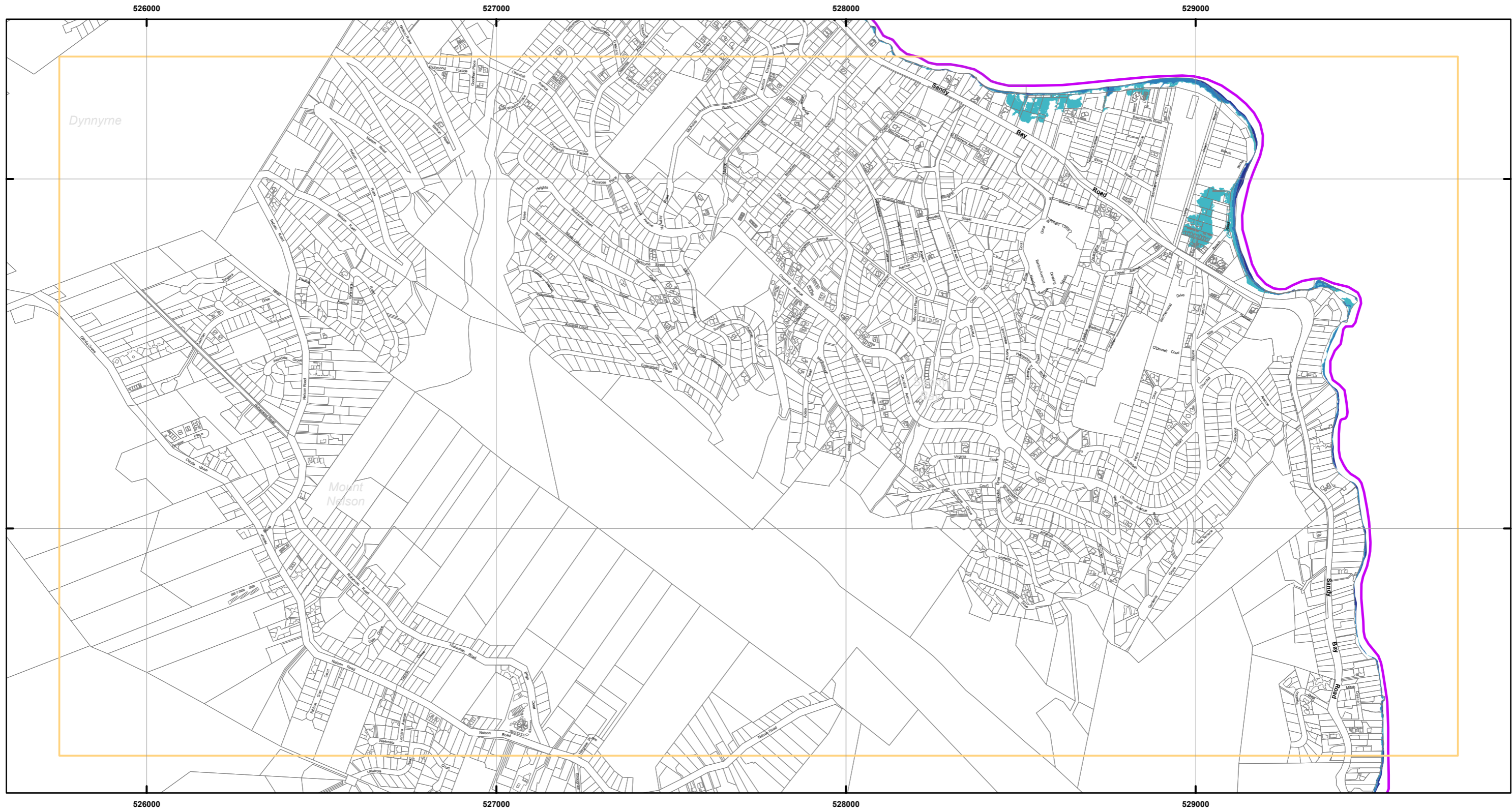
Disclaimer: Before taking any action based on data shown on this map, it should first be verified with the relevant council.

Print Date: 17/04/2023



Tasmanian Planning Scheme - Overlays - Hobart Local Provisions Schedule

C11.0 Coastal Inundation Hazard Code

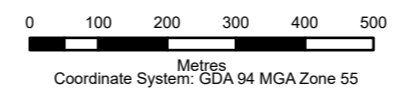


C11.0 Coastal Inundation Hazard Code Legend

Low coastal inundation hazard band	High coastal inundation hazard band	LPS Boundary
Medium coastal inundation hazard band	Property Parcels	



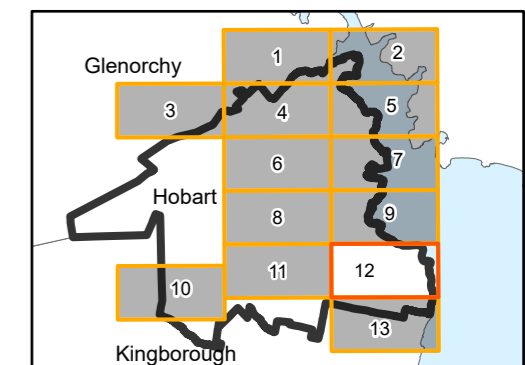
**C11.0 Coastal Inundation Hazard Code
Map 12 of 15**



Overlay data from Hobart City Council
Base topographic data from the LIST © State of Tasmania
Land title information current as at 22/03/2023

Disclaimer: Before taking any action based on data shown on this map, it should first be verified with the relevant council.

Print Date: 17/04/2023



Tasmanian Planning Scheme - Overlays - Hobart Local Provisions Schedule

C11.0 Coastal Inundation Hazard Code

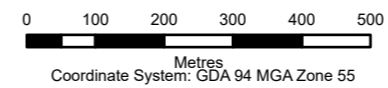


C11.0 Coastal Inundation Hazard Code Legend

Low coastal inundation hazard band	High coastal inundation hazard band	LPS Boundary
Medium coastal inundation hazard band	Property Parcels	



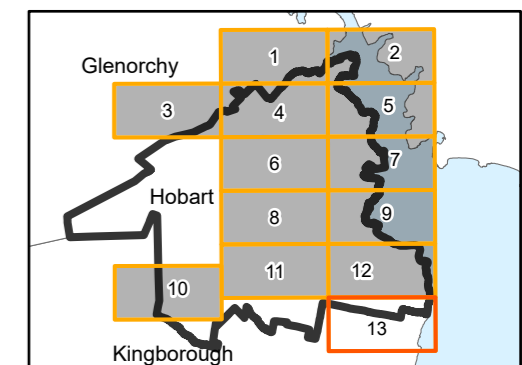
**C11.0 Coastal Inundation Hazard Code
Map 13 of 15**



Overlay data from Hobart City Council
Base topographic data from the LIST © State of Tasmania
Land title information current as at 22/03/2023

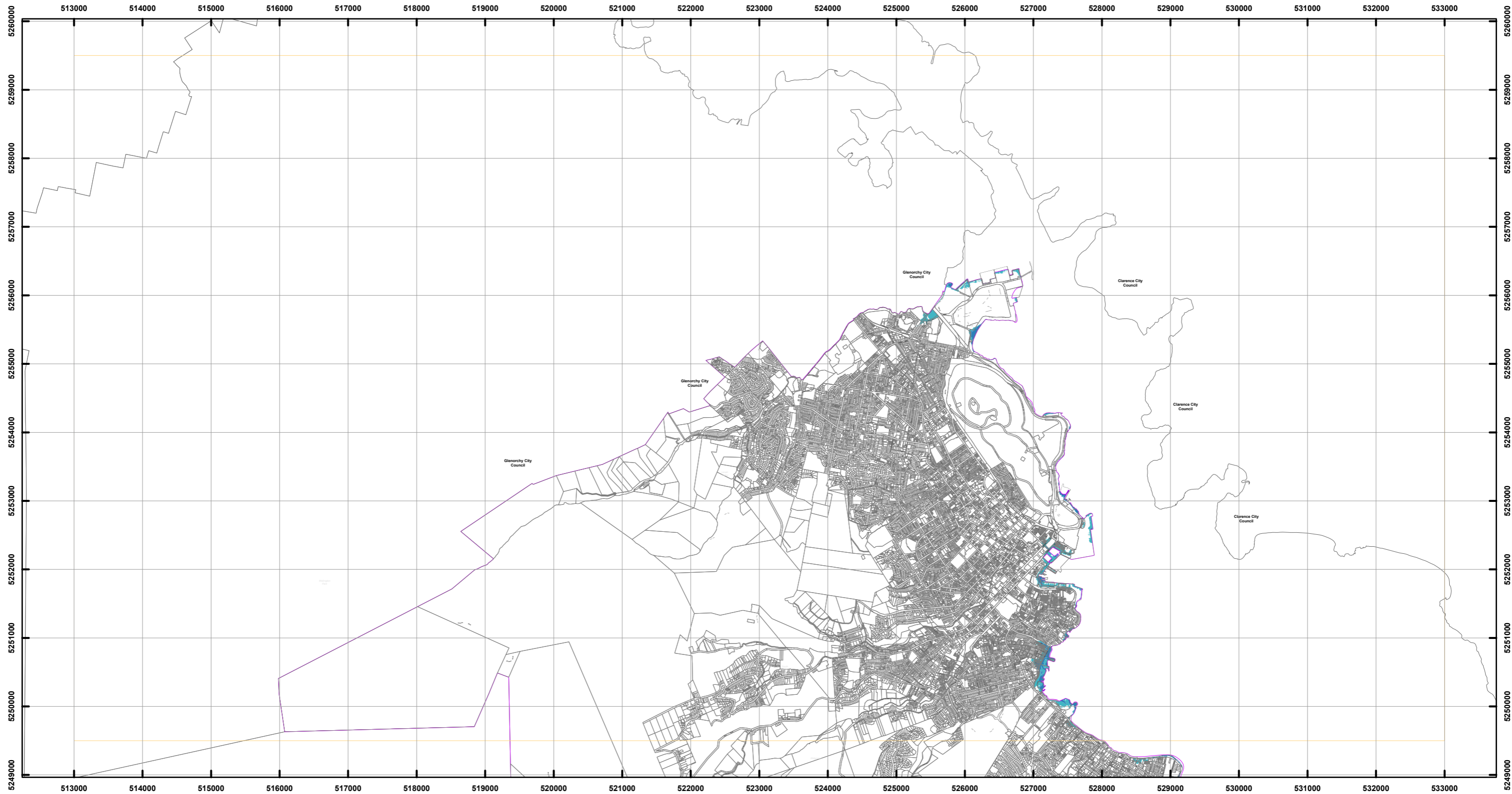
Disclaimer: Before taking any action based on data shown on this map,
it should first be verified with the relevant council.

Print Date: 17/04/2023



Tasmanian Planning Scheme - Overlays - Hobart Local Provisions Schedule

C11.0 Coastal Inundation Hazard Code



C11.0 Coastal Inundation Hazard Code Legend

Low coastal inundation hazard band	High coastal inundation hazard band	LPS Boundary
Medium coastal inundation hazard band	Property Parcels	

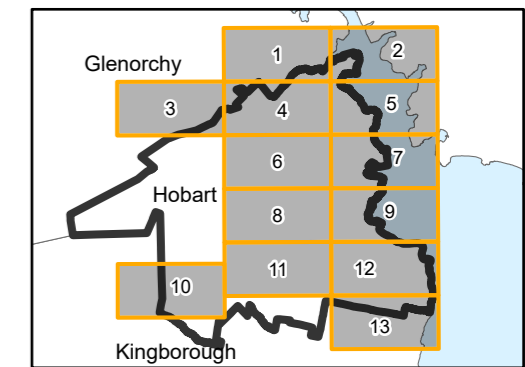
C11.0 Coastal Inundation Hazard Code
Map 14 of 15

0 500 1,000 1,500 2,000 2,500
Metres
Coordinate System: GDA 94 MGA Zone 55

Overlay data from Hobart City Council
 Base topographic data from the LIST © State of Tasmania
 Land title information current as at 22/03/2023

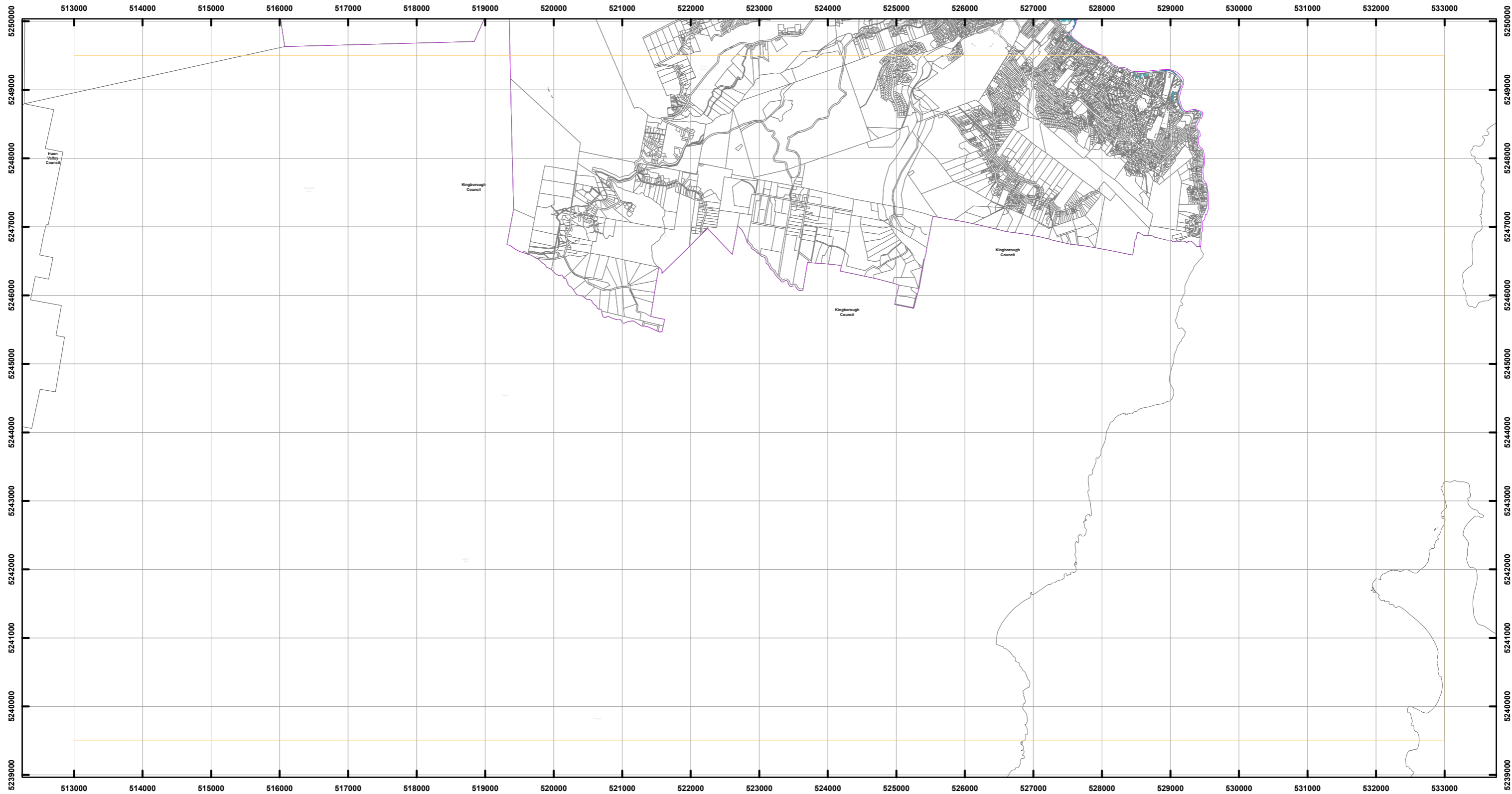
Disclaimer: Before taking any action based on data shown on this map, it should first be verified with the relevant council.

Print Date: 17/04/2023



Tasmanian Planning Scheme - Overlays - Hobart Local Provisions Schedule

C11.0 Coastal Inundation Hazard Code




C11.0 Coastal Inundation Hazard Code Legend

Low coastal inundation hazard band	High coastal inundation hazard band	LPS Boundary
Medium coastal inundation hazard band	Property Parcels	



**C11.0 Coastal Inundation Hazard Code
Map 15 of 15**

0 500 1,000 1,500 2,000 2,500



Metres
Coordinate System: GDA 94 MGA Zone 55

Overlay data from Hobart City Council
Base topographic data from the LIST © State of Tasmania
Land title information current as at 22/03/2023

Disclaimer: Before taking any action based on data shown on this map,
it should first be verified with the relevant council.

Print Date: 17/04/2023

