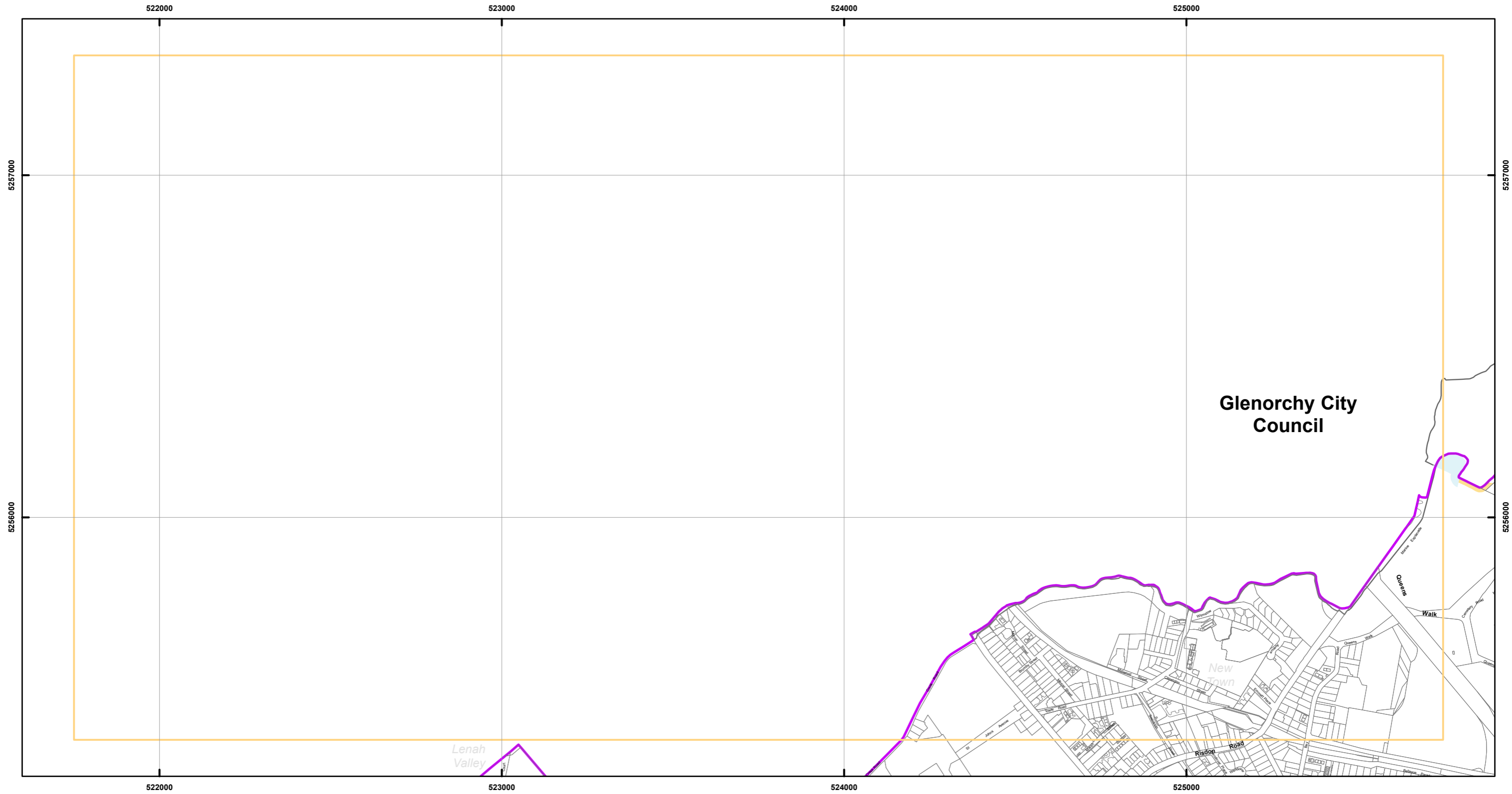


Tasmanian Planning Scheme - Overlays - Hobart Local Provisions Schedule

C10.0 Coastal Erosion Hazard Code

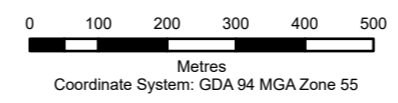


C10.0 Coastal Erosion Hazard Code Legend

<ul style="list-style-type: none"> Coastal erosion investigation area Low coastal erosion hazard band Medium coastal erosion hazard band High coastal erosion hazard band 	<ul style="list-style-type: none"> LPS Boundary Property Parcels
---	---



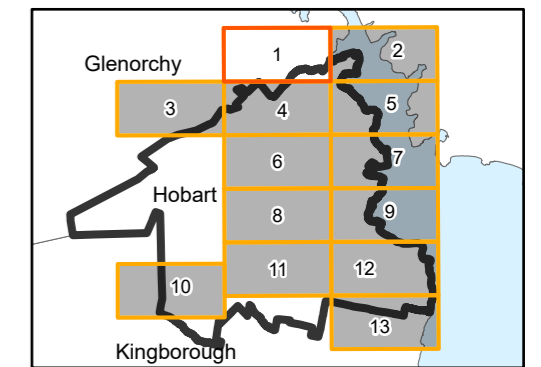
C10.0 Coastal Erosion Hazard Code Map 1 of 15



Overlay data from Hobart City Council
Base topographic data from the LIST © State of Tasmania
Land title information current as at 22/03/2023

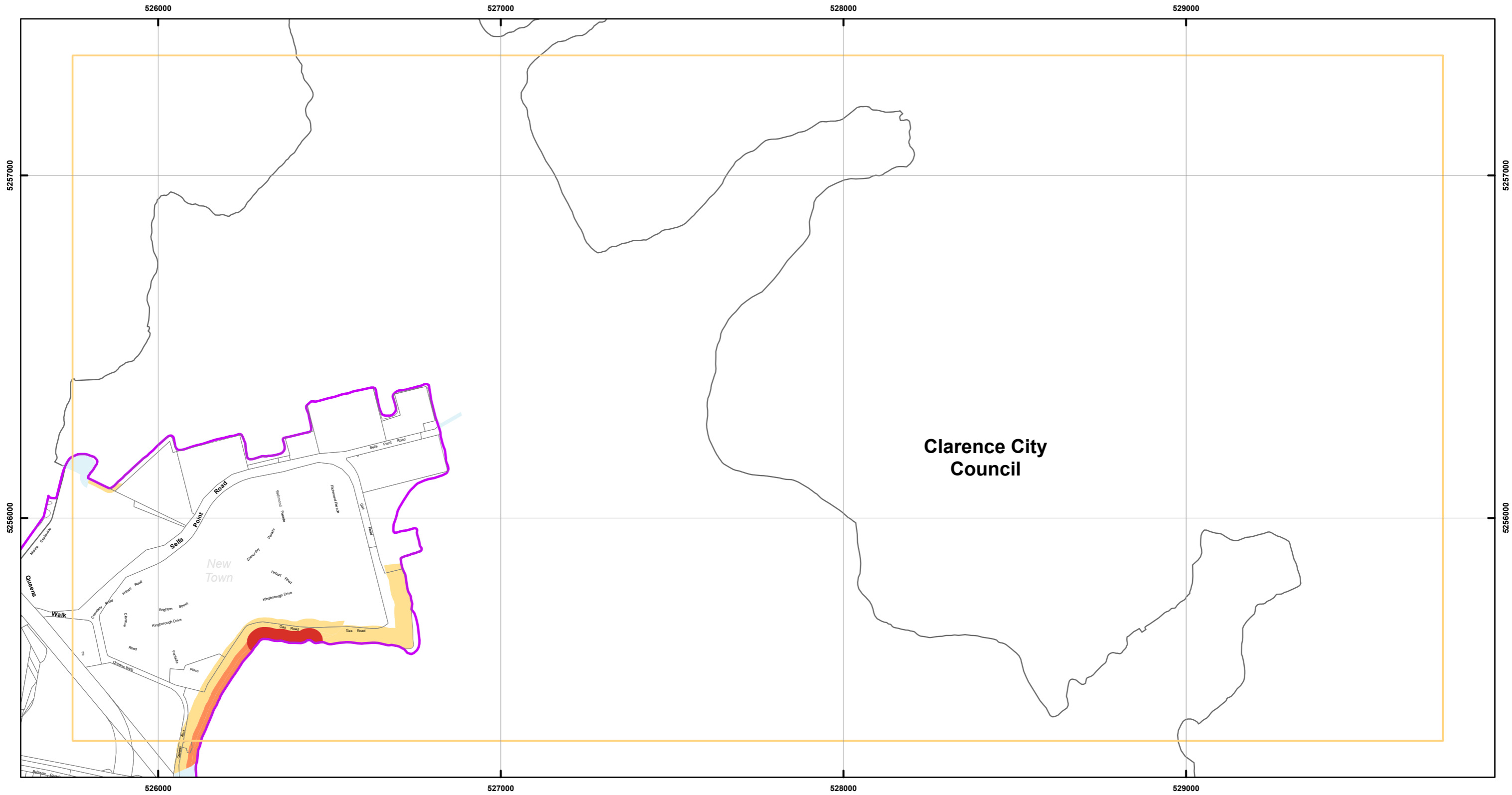
Disclaimer: Before taking any action based on data shown on this map,
it should first be verified with the relevant council.

Print Date: 06/04/2023



Tasmanian Planning Scheme - Overlays - Hobart Local Provisions Schedule

C10.0 Coastal Erosion Hazard Code

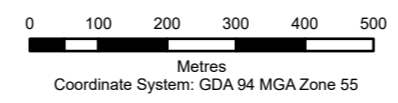


C10.0 Coastal Erosion Hazard Code Legend

Coastal erosion investigation area	LPS Boundary
Low coastal erosion hazard band	Property Parcels
Medium coastal erosion hazard band	
High coastal erosion hazard band	



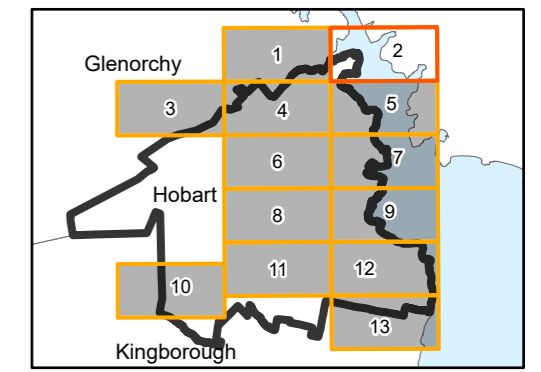
C10.0 Coastal Erosion Hazard Code Map 2 of 15



Overlay data from Hobart City Council
 Base topographic data from the LIST © State of Tasmania
 Land title information current as at 22/03/2023

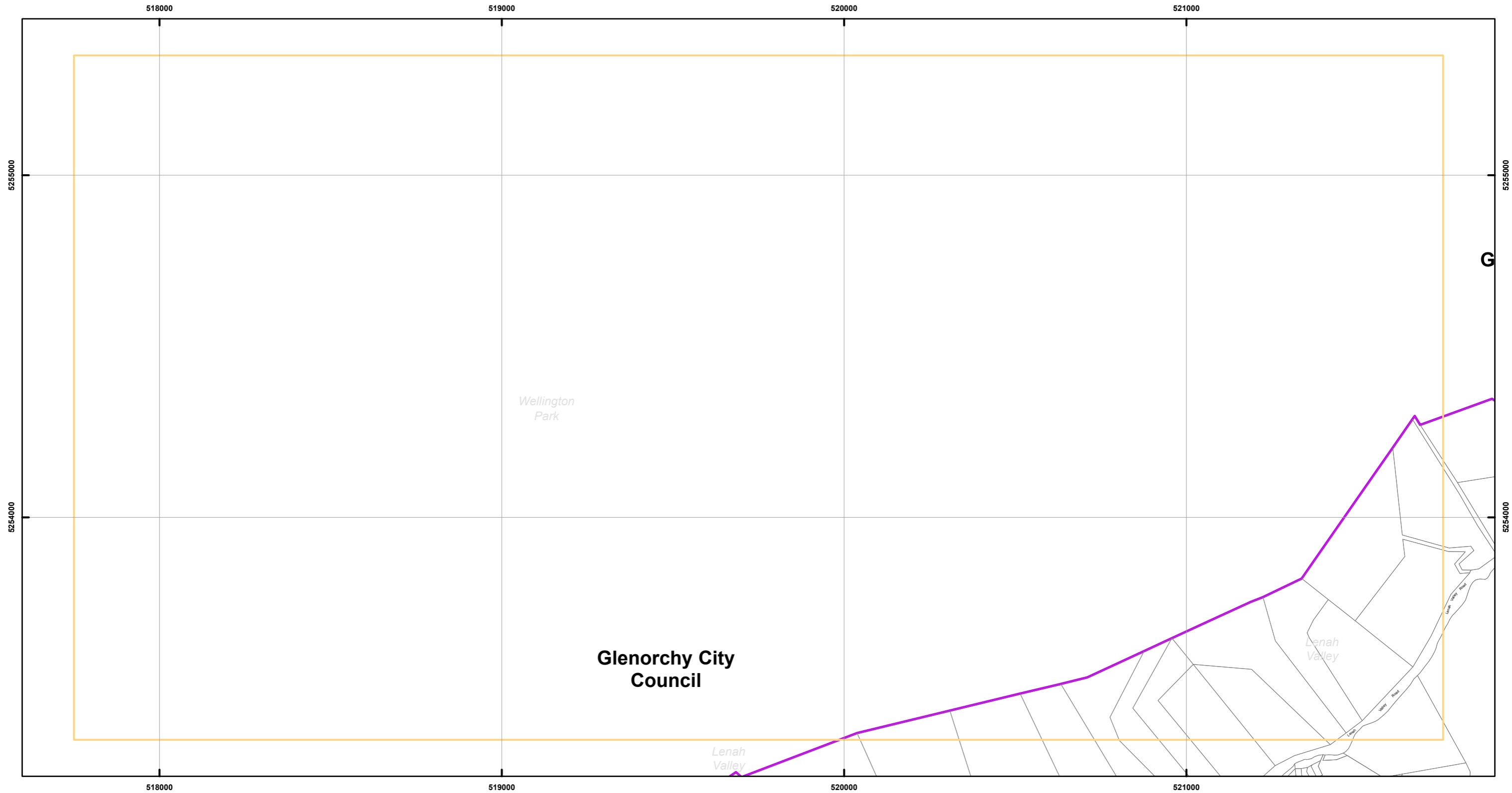
Disclaimer: Before taking any action based on data shown on this map,
 it should first be verified with the relevant council.

Print Date: 06/04/2023









Tasmanian Planning Scheme - Overlays - Hobart Local Provisions Schedule

C10.0 Coastal Erosion Hazard Code

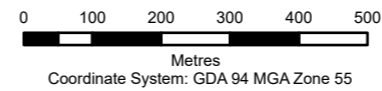


C10.0 Coastal Erosion Hazard Code Legend

 Coastal erosion investigation area	 LPS Boundary
 Low coastal erosion hazard band	 Property Parcels
 Medium coastal erosion hazard band	
 High coastal erosion hazard band	



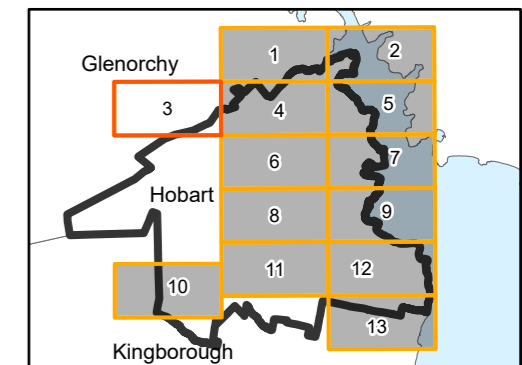
C10.0 Coastal Erosion Hazard Code Map 3 of 15



Overlay data from Hobart City Council
Base topographic data from the LIST © State of Tasmania
Land title information current as at 22/03/2023

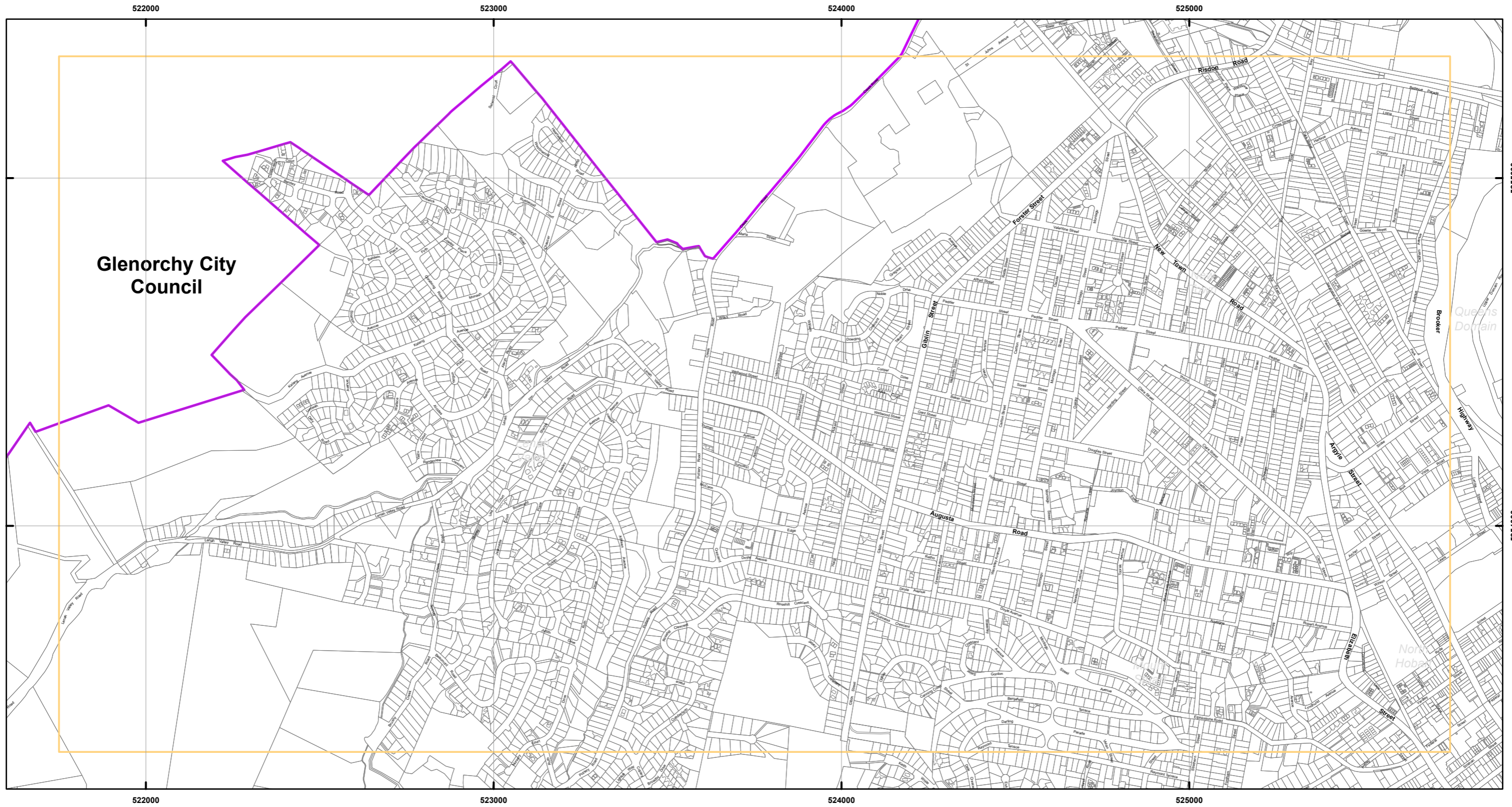
Disclaimer: Before taking any action based on data shown on this map,
it should first be verified with the relevant council.

Print Date: 06/04/2023



Tasmanian Planning Scheme - Overlays - Hobart Local Provisions Schedule

C10.0 Coastal Erosion Hazard Code

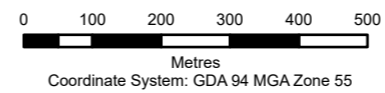


Glenorchy City Council

C10.0 Coastal Erosion Hazard Code Legend

- Coastal erosion investigation area
- Low coastal erosion hazard band
- Medium coastal erosion hazard band
- High coastal erosion hazard band
- LPS Boundary
- Property Parcels

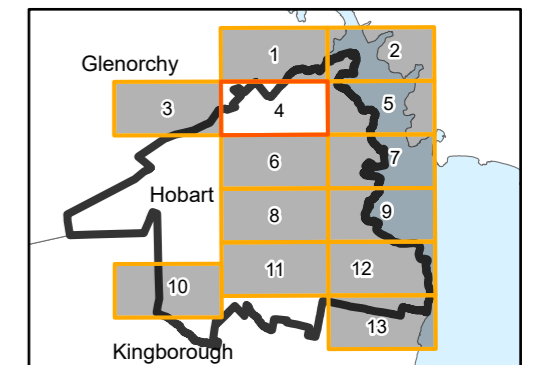
C10.0 Coastal Erosion Hazard Code Map 4 of 15



Overlay data from Hobart City Council
Base topographic data from the LIST © State of Tasmania
Land title information current as at 22/03/2023

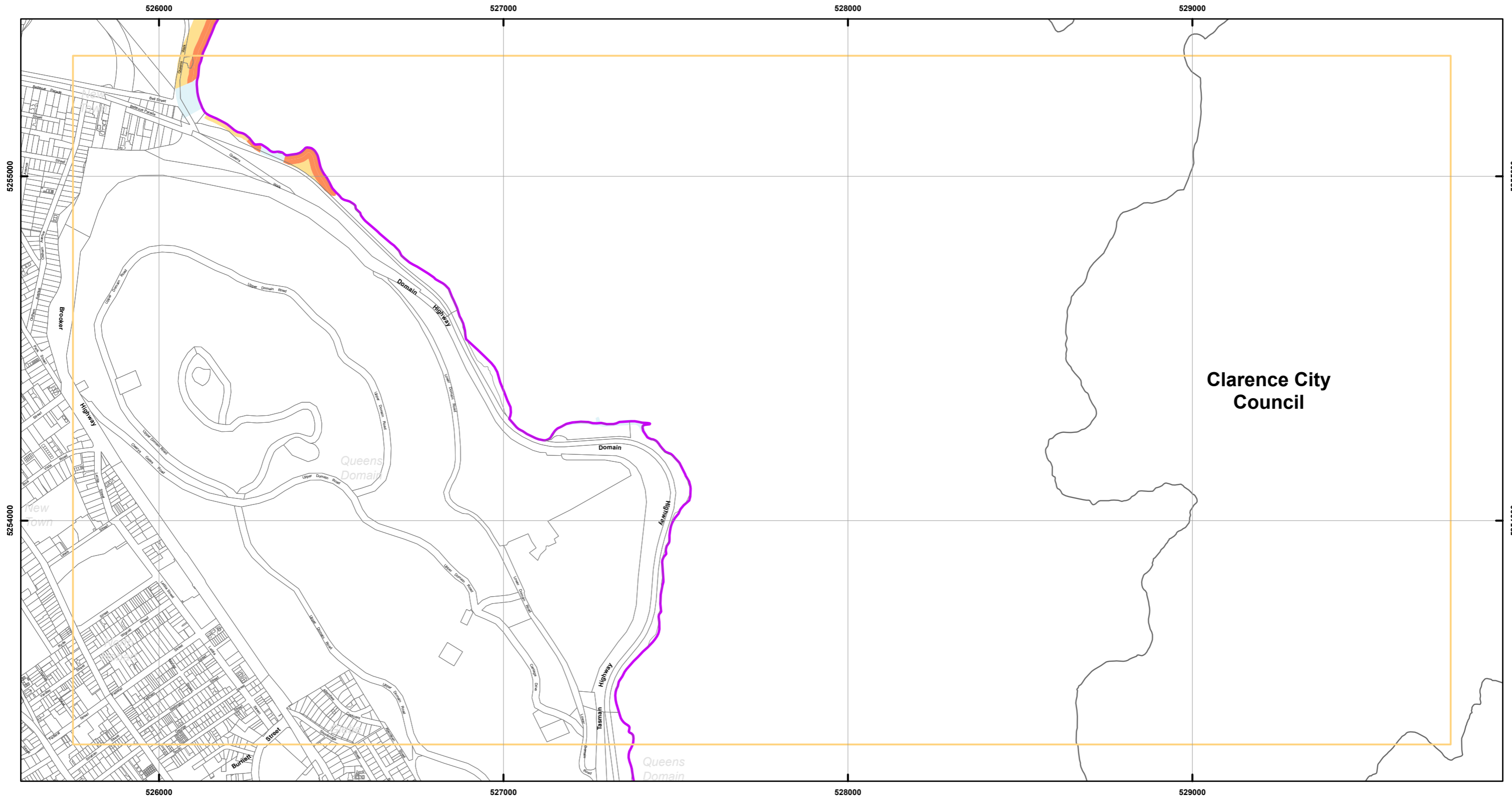
Disclaimer: Before taking any action based on data shown on this map, it should first be verified with the relevant council.

Print Date: 06/04/2023



Tasmanian Planning Scheme - Overlays - Hobart Local Provisions Schedule

C10.0 Coastal Erosion Hazard Code

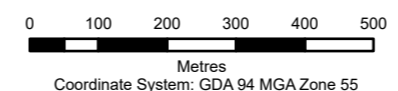


C10.0 Coastal Erosion Hazard Code Legend

Coastal erosion investigation area	LPS Boundary
Low coastal erosion hazard band	Property Parcels
Medium coastal erosion hazard band	
High coastal erosion hazard band	



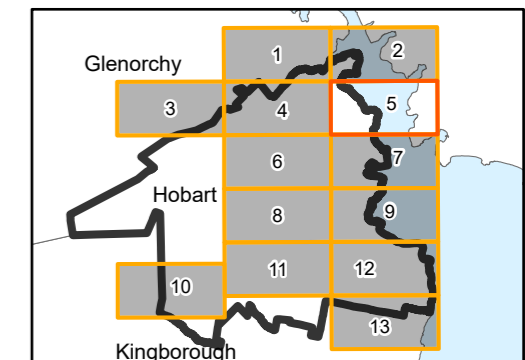
C10.0 Coastal Erosion Hazard Code Map 5 of 15



Overlay data from Hobart City Council
Base topographic data from the LIST © State of Tasmania
Land title information current as at 22/03/2023

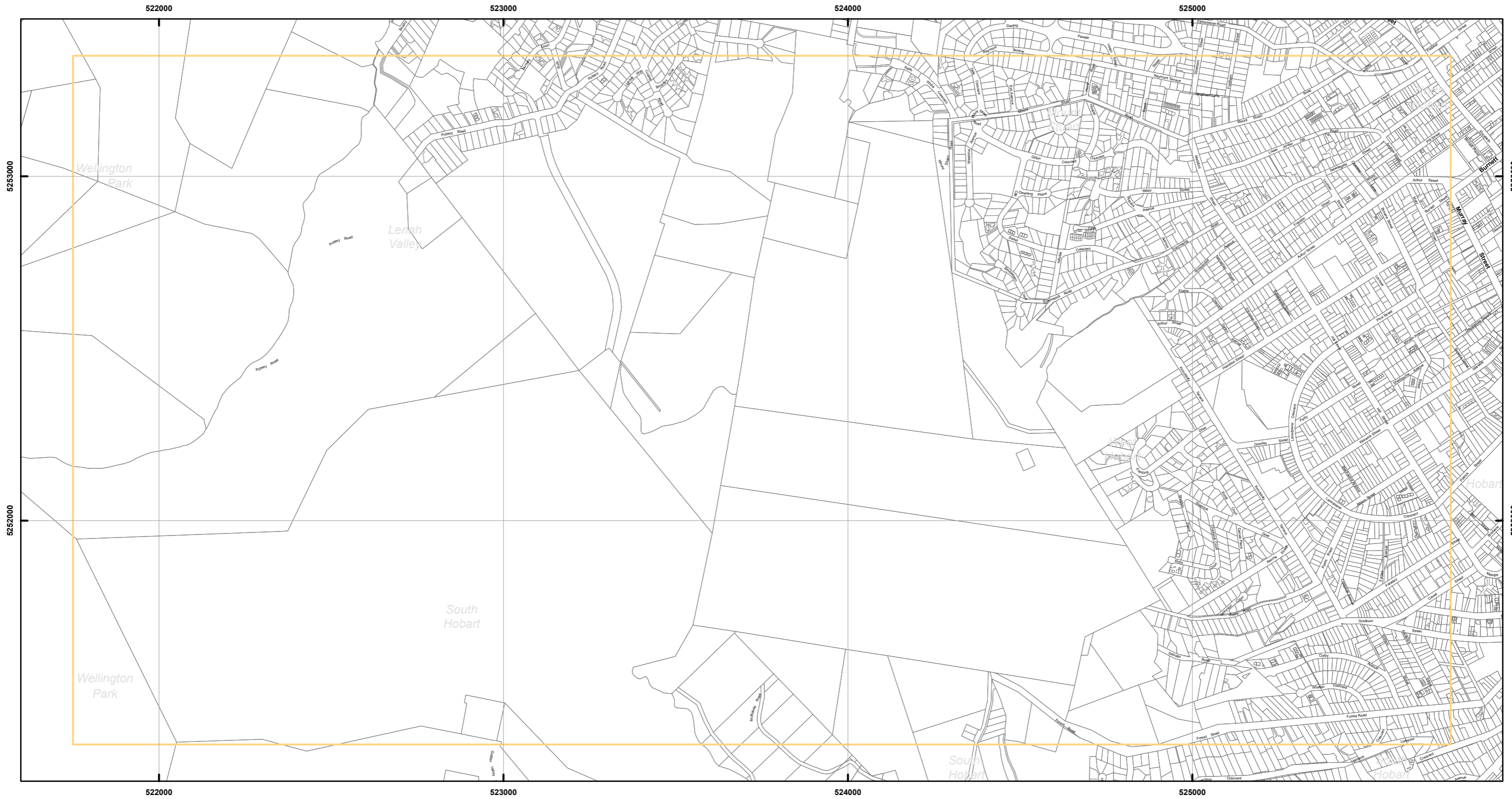
Disclaimer: Before taking any action based on data shown on this map,
it should first be verified with the relevant council.

Print Date: 06/04/2023



Tasmanian Planning Scheme - Overlays - Hobart Local Provisions Schedule

C10.0 Coastal Erosion Hazard Code

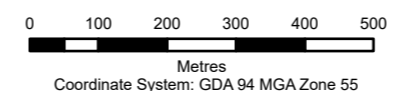


C10.0 Coastal Erosion Hazard Code Legend

<ul style="list-style-type: none"> Coastal erosion investigation area Low coastal erosion hazard band Medium coastal erosion hazard band High coastal erosion hazard band 	<ul style="list-style-type: none"> LPS Boundary Property Parcels
---	--



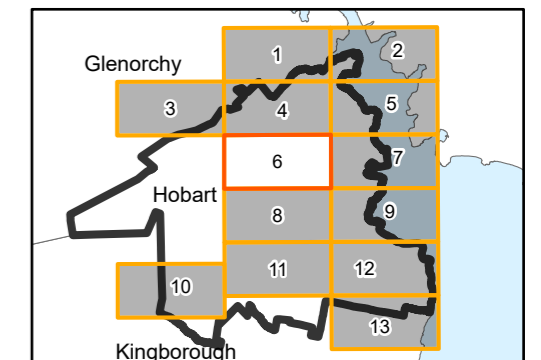
C10.0 Coastal Erosion Hazard Code Map 6 of 15



Overlay data from Hobart City Council
Base topographic data from the LIST © State of Tasmania
Land title information current as at 22/03/2023

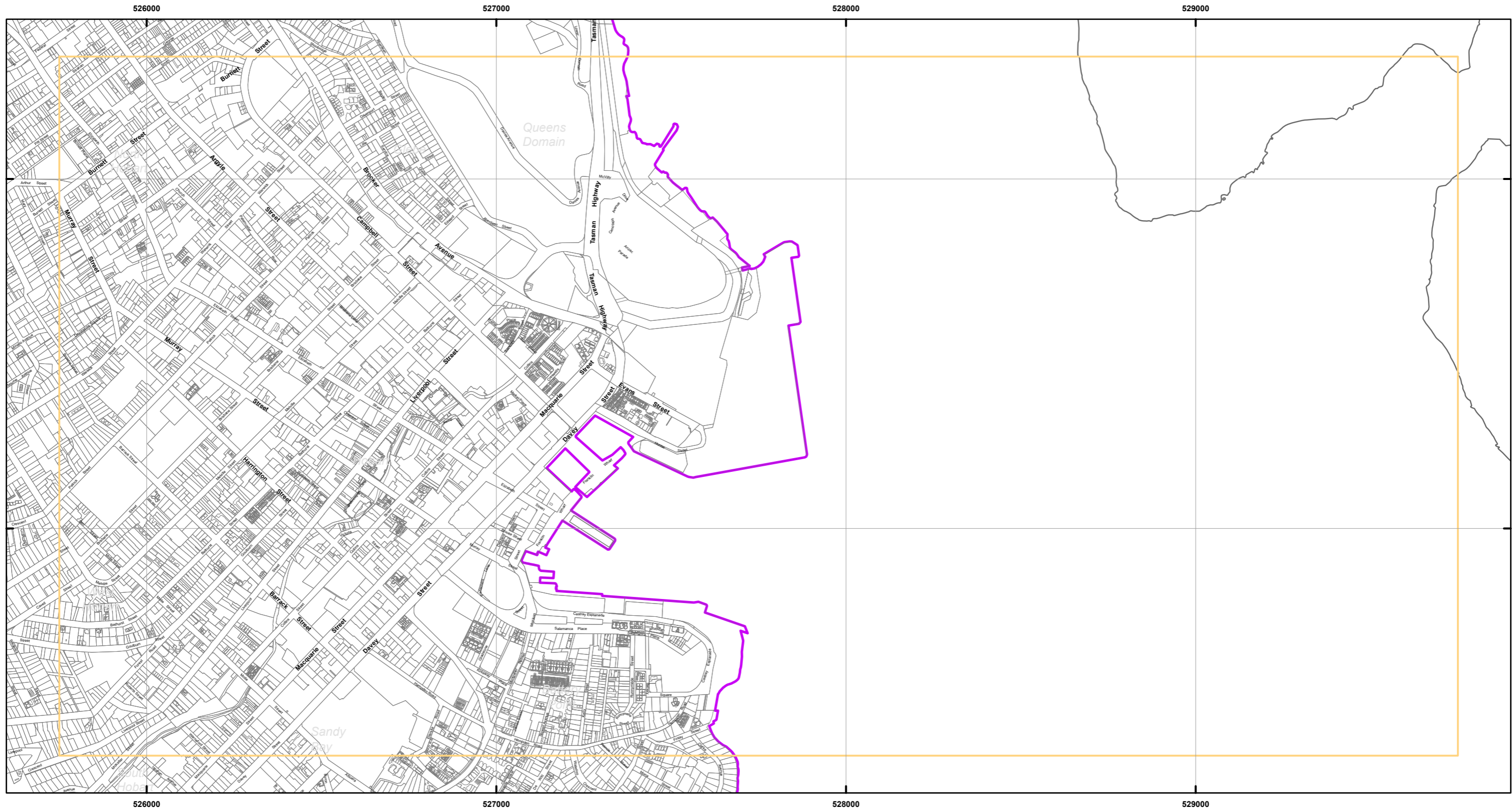
Disclaimer: Before taking any action based on data shown on this map,
it should first be verified with the relevant council.

Print Date: 06/04/2023



Tasmanian Planning Scheme - Overlays - Hobart Local Provisions Schedule

C10.0 Coastal Erosion Hazard Code

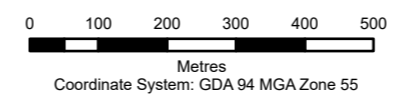


C10.0 Coastal Erosion Hazard Code Legend

Coastal erosion investigation area	LPS Boundary
Low coastal erosion hazard band	Property Parcels
Medium coastal erosion hazard band	
High coastal erosion hazard band	



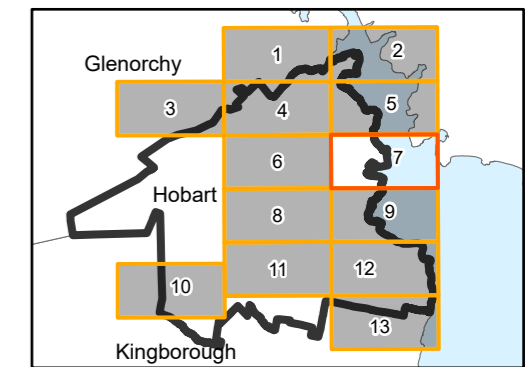
C10.0 Coastal Erosion Hazard Code Map 7 of 15



Overlay data from Hobart City Council
Base topographic data from the LIST © State of Tasmania
Land title information current as at 22/03/2023

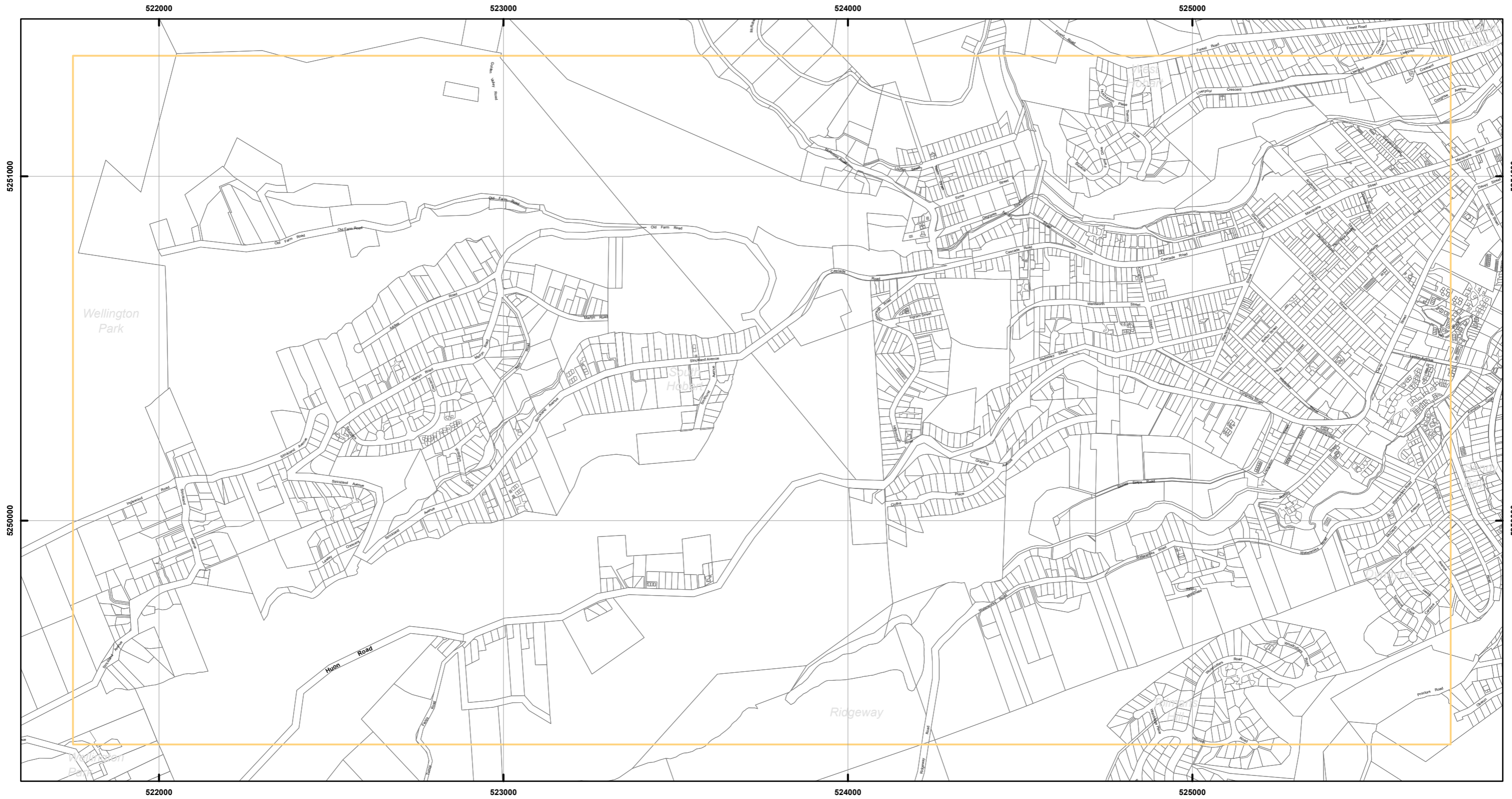
Disclaimer: Before taking any action based on data shown on this map,
it should first be verified with the relevant council.

Print Date: 06/04/2023



Tasmanian Planning Scheme - Overlays - Hobart Local Provisions Schedule

C10.0 Coastal Erosion Hazard Code

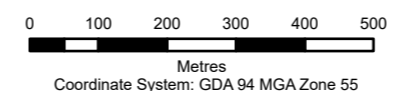


C10.0 Coastal Erosion Hazard Code Legend

<ul style="list-style-type: none"> Coastal erosion investigation area Low coastal erosion hazard band Medium coastal erosion hazard band High coastal erosion hazard band 	<ul style="list-style-type: none"> LPS Boundary Property Parcels
---	---



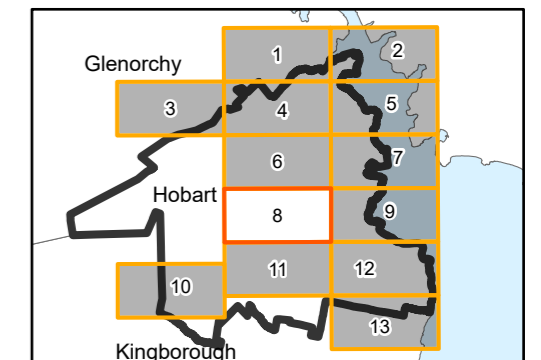
C10.0 Coastal Erosion Hazard Code Map 8 of 15



Overlay data from Hobart City Council
Base topographic data from the LIST © State of Tasmania
Land title information current as at 22/03/2023

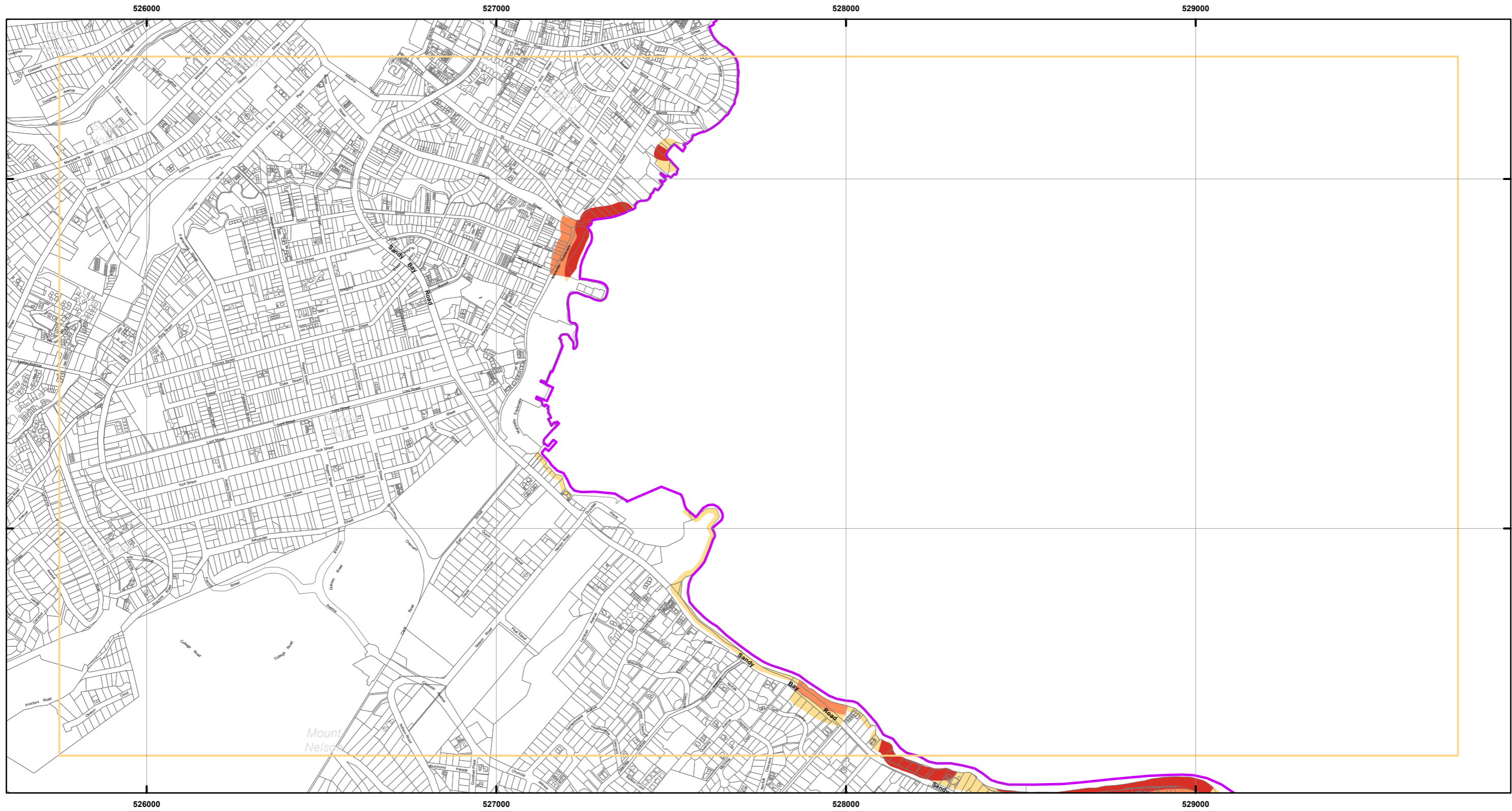
Disclaimer: Before taking any action based on data shown on this map, it should first be verified with the relevant council.

Print Date: 06/04/2023



Tasmanian Planning Scheme - Overlays - Hobart Local Provisions Schedule

C10.0 Coastal Erosion Hazard Code

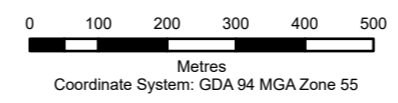


C10.0 Coastal Erosion Hazard Code Legend

<ul style="list-style-type: none"> Coastal erosion investigation area Low coastal erosion hazard band Medium coastal erosion hazard band High coastal erosion hazard band 	<ul style="list-style-type: none"> LPS Boundary Property Parcels
---	---



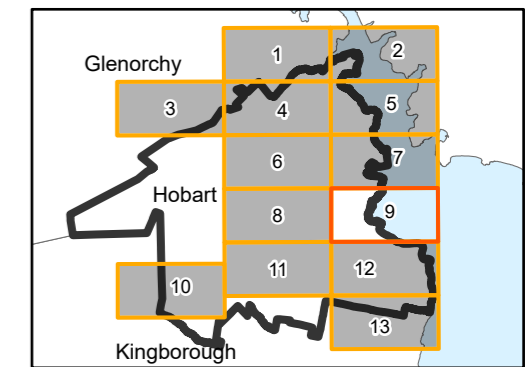
C10.0 Coastal Erosion Hazard Code Map 9 of 15



Overlay data from Hobart City Council
Base topographic data from the LIST © State of Tasmania
Land title information current as at 22/03/2023

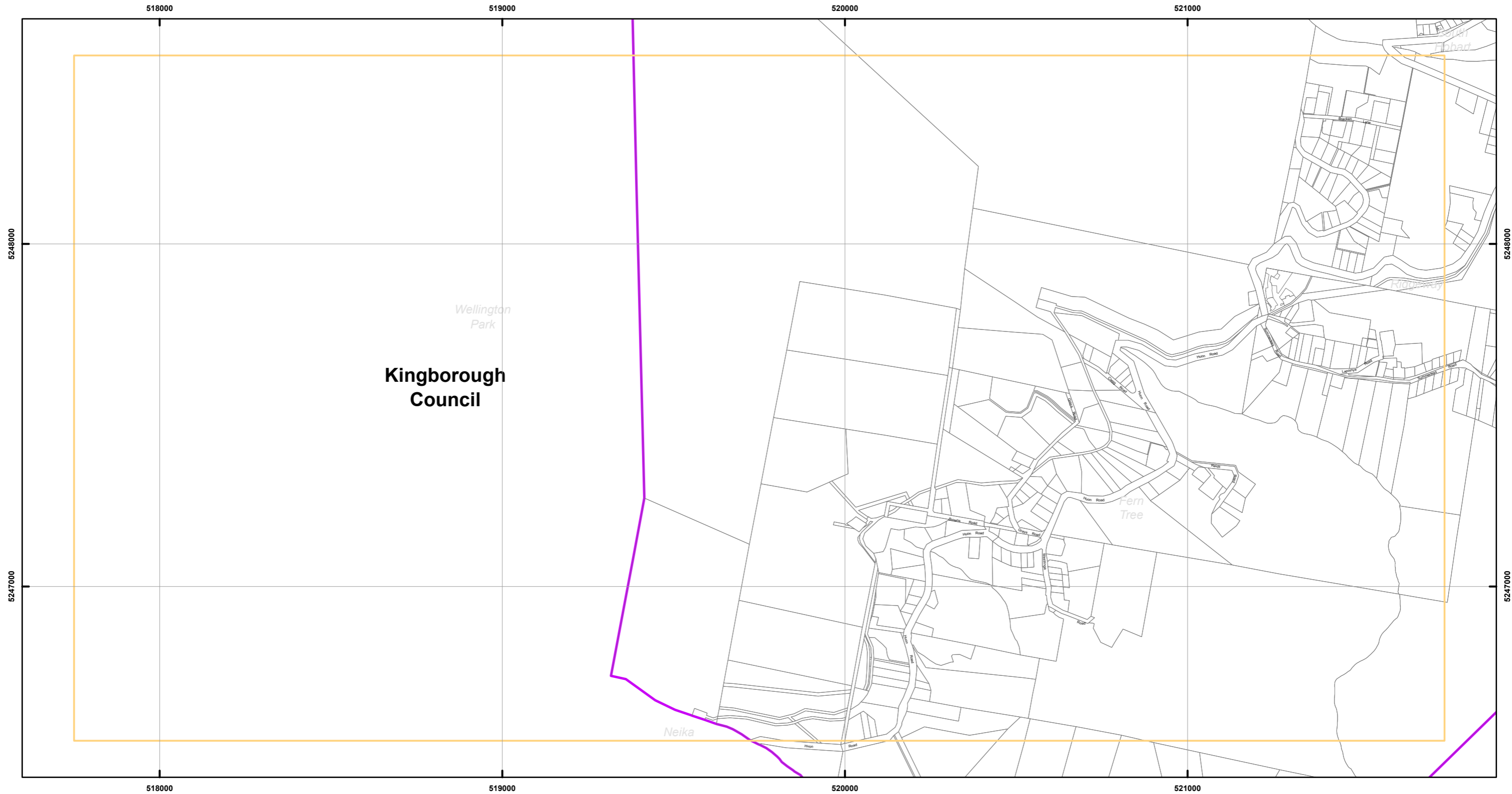
Disclaimer: Before taking any action based on data shown on this map,
it should first be verified with the relevant council.

Print Date: 06/04/2023









Tasmanian Planning Scheme - Overlays - Hobart Local Provisions Schedule

C10.0 Coastal Erosion Hazard Code

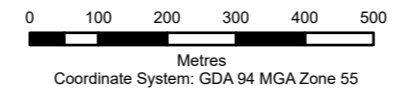


C10.0 Coastal Erosion Hazard Code Legend

 Coastal erosion investigation area	 LPS Boundary
 Low coastal erosion hazard band	 Property Parcels
 Medium coastal erosion hazard band	
 High coastal erosion hazard band	



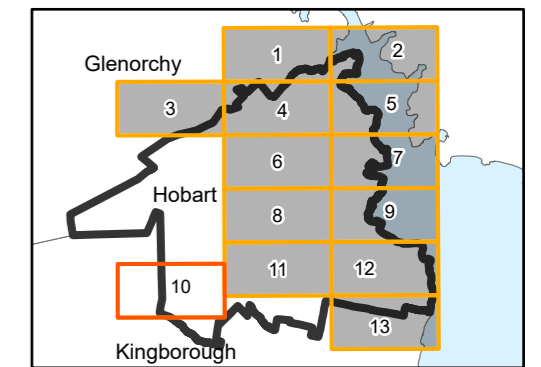
C10.0 Coastal Erosion Hazard Code Map 10 of 15



Overlay data from Hobart City Council
Base topographic data from the LIST © State of Tasmania
Land title information current as at 22/03/2023

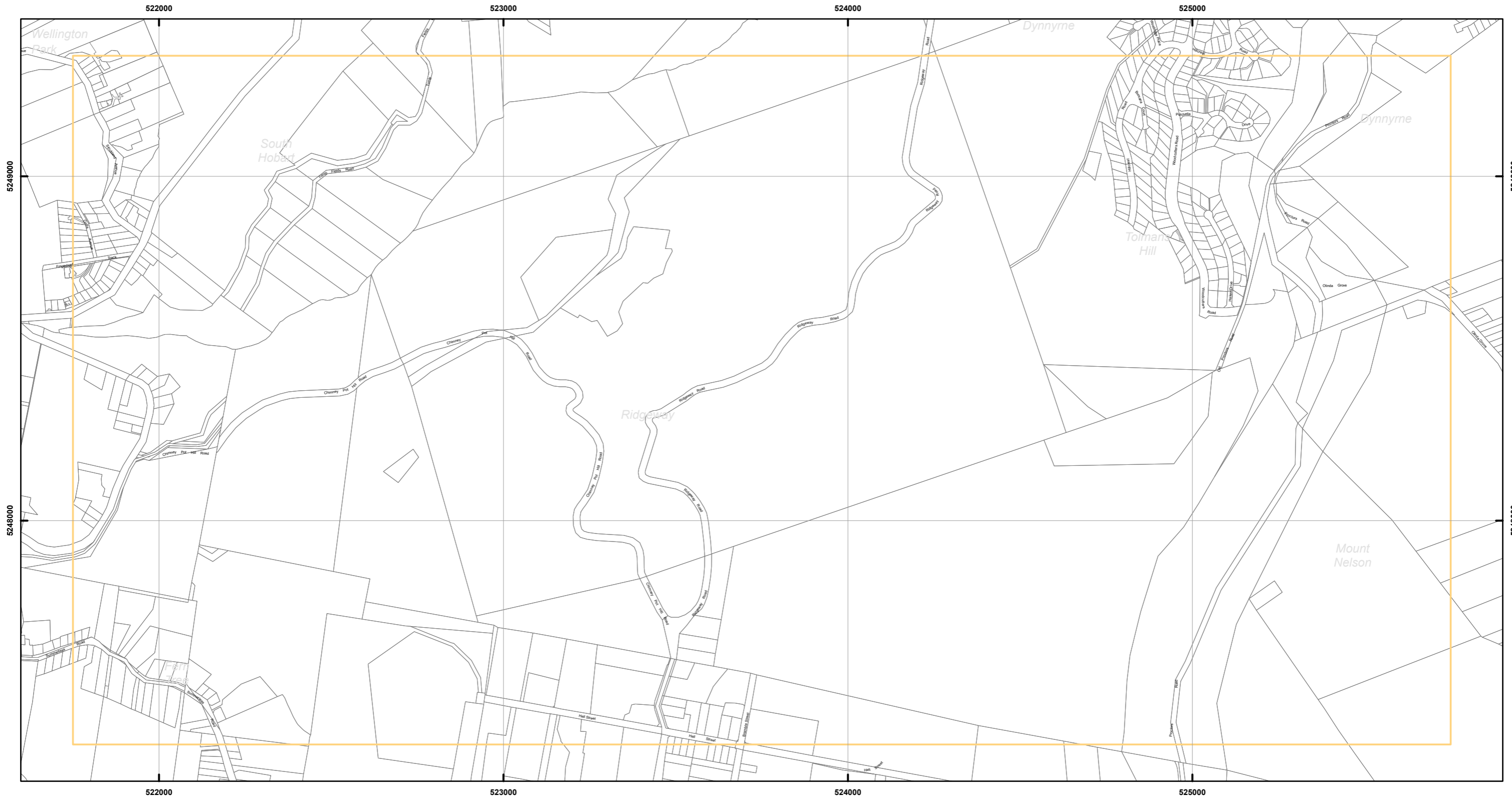
Disclaimer: Before taking any action based on data shown on this map,
it should first be verified with the relevant council.

Print Date: 06/04/2023



Tasmanian Planning Scheme - Overlays - Hobart Local Provisions Schedule

C10.0 Coastal Erosion Hazard Code

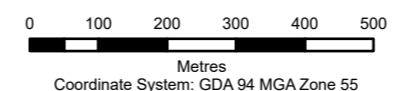


C10.0 Coastal Erosion Hazard Code Legend

<ul style="list-style-type: none"> Coastal erosion investigation area Low coastal erosion hazard band Medium coastal erosion hazard band High coastal erosion hazard band 	<ul style="list-style-type: none"> LPS Boundary Property Parcels
---	--



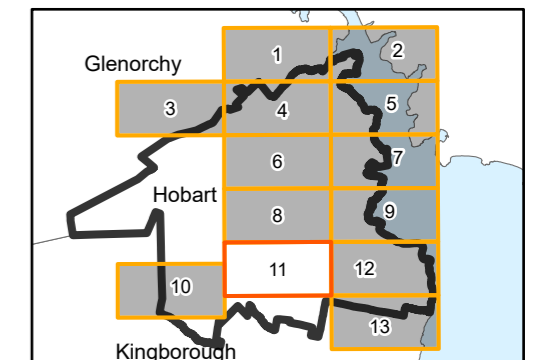
C10.0 Coastal Erosion Hazard Code Map 11 of 15



Overlay data from Hobart City Council
Base topographic data from the LIST © State of Tasmania
Land title information current as at 22/03/2023

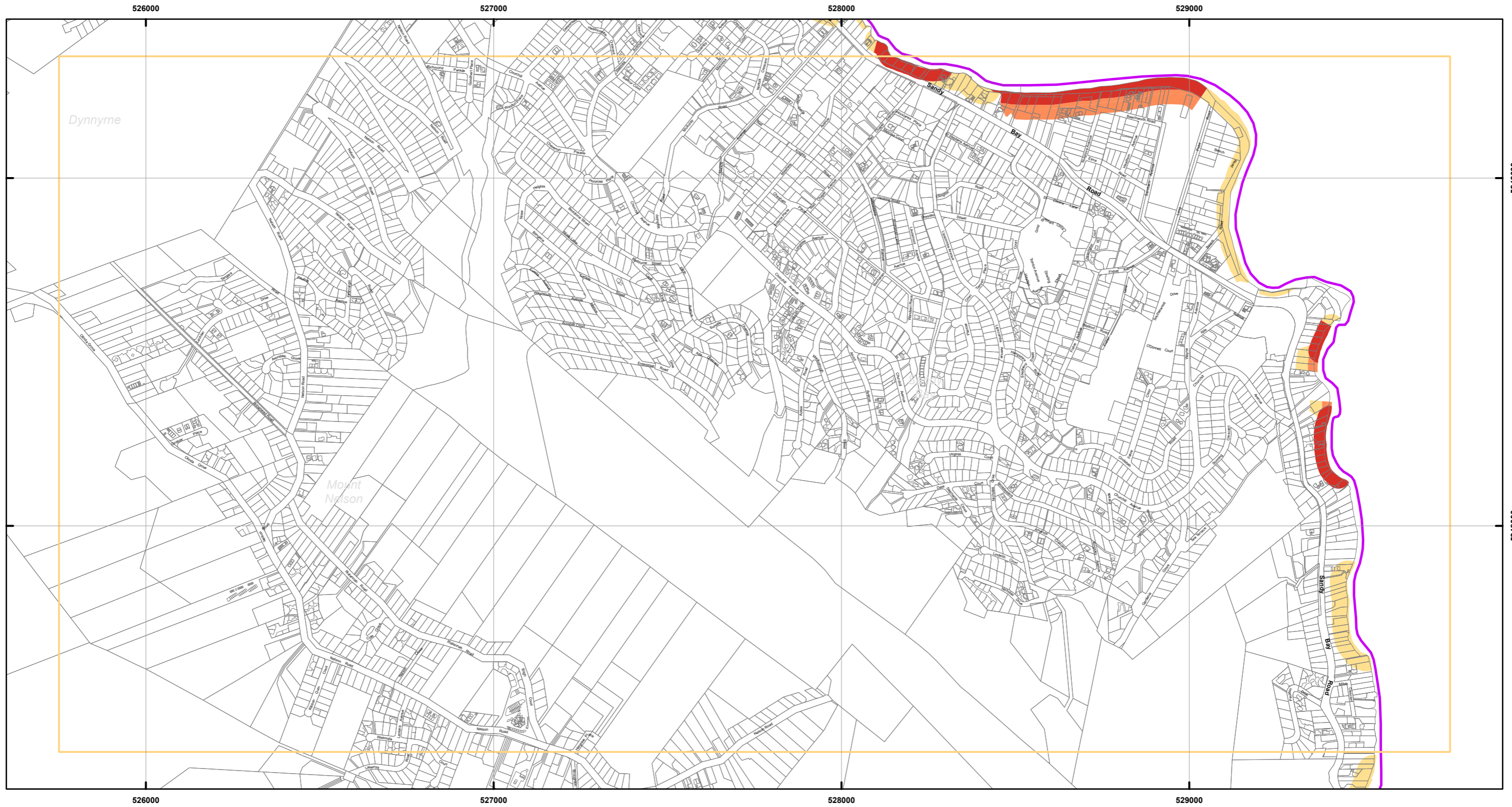
Disclaimer: Before taking any action based on data shown on this map,
it should first be verified with the relevant council.

Print Date: 06/04/2023



Tasmanian Planning Scheme - Overlays - Hobart Local Provisions Schedule

C10.0 Coastal Erosion Hazard Code

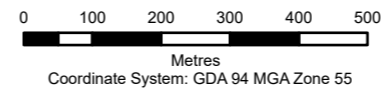


C10.0 Coastal Erosion Hazard Code Legend

<ul style="list-style-type: none"> Coastal erosion investigation area Low coastal erosion hazard band Medium coastal erosion hazard band High coastal erosion hazard band 	<ul style="list-style-type: none"> LPS Boundary Property Parcels
---	---



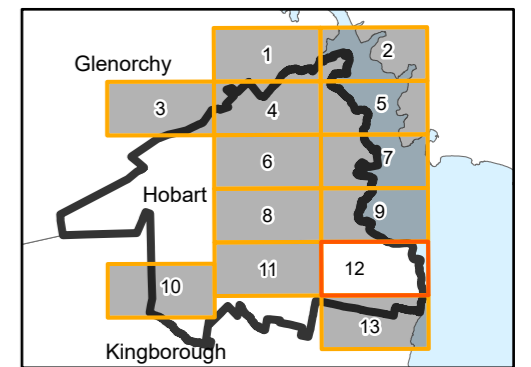
C10.0 Coastal Erosion Hazard Code Map 12 of 15



Overlay data from Hobart City Council
Base topographic data from the LIST © State of Tasmania
Land title information current as at 22/03/2023

Disclaimer: Before taking any action based on data shown on this map,
it should first be verified with the relevant council.

Print Date: 06/04/2023



Tasmanian Planning Scheme - Overlays - Hobart Local Provisions Schedule

C10.0 Coastal Erosion Hazard Code

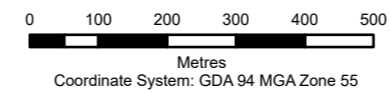


C10.0 Coastal Erosion Hazard Code Legend

<ul style="list-style-type: none"> Coastal erosion investigation area Low coastal erosion hazard band Medium coastal erosion hazard band High coastal erosion hazard band 	<ul style="list-style-type: none"> LPS Boundary Property Parcels
---	--



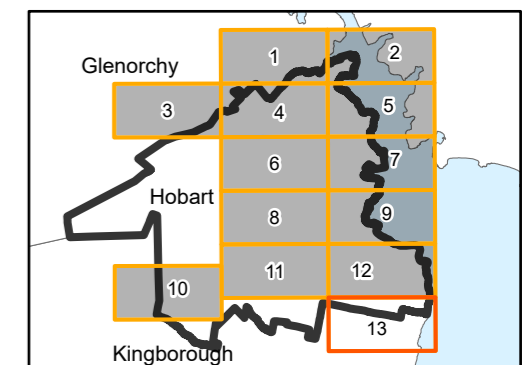
C10.0 Coastal Erosion Hazard Code Map 13 of 15



Overlay data from Hobart City Council
Base topographic data from the LIST © State of Tasmania
Land title information current as at 22/03/2023

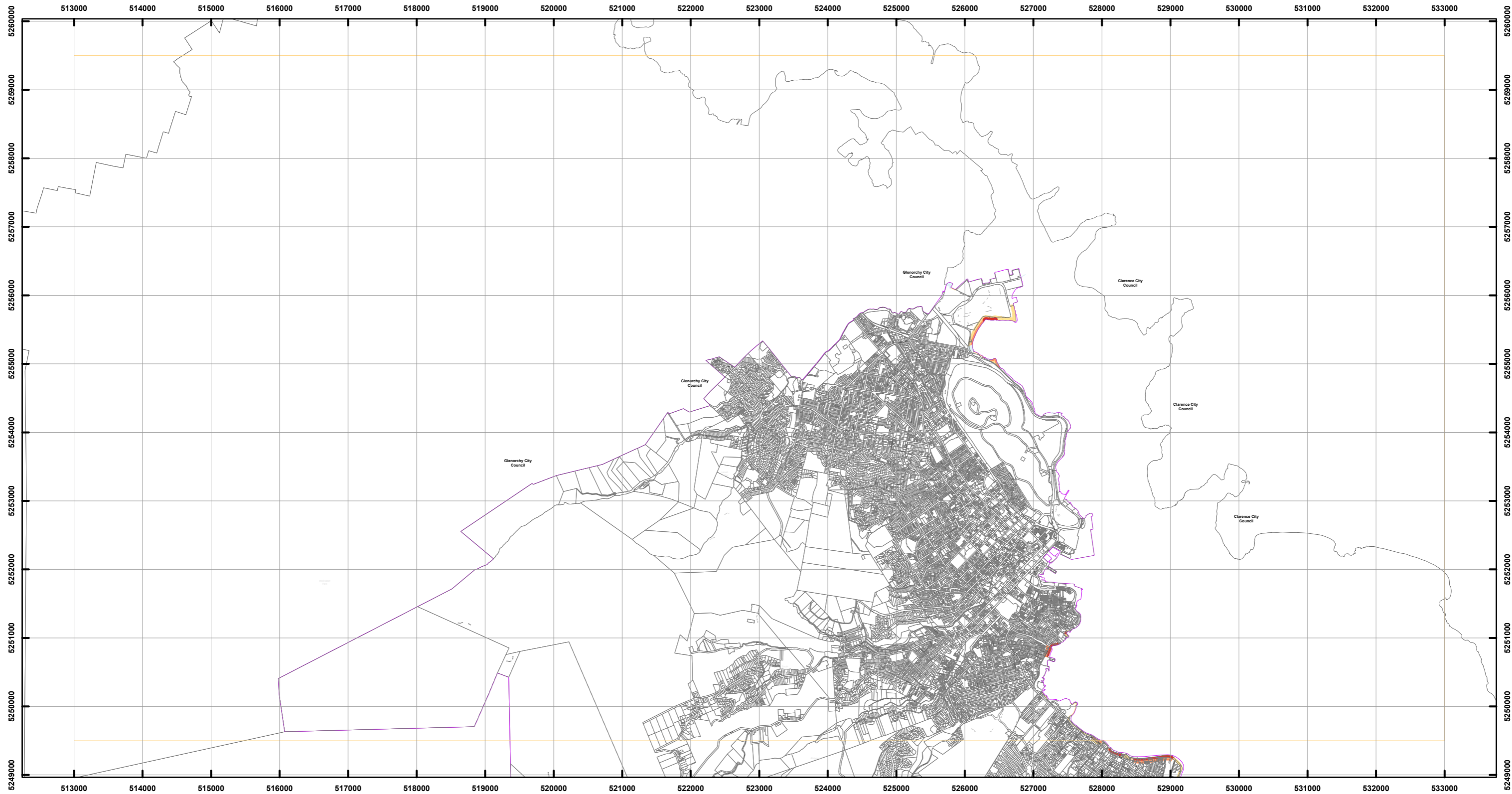
Disclaimer: Before taking any action based on data shown on this map,
it should first be verified with the relevant council.

Print Date: 06/04/2023



Tasmanian Planning Scheme - Overlays - Hobart Local Provisions Schedule

C10.0 Coastal Erosion Hazard Code



C10.0 Coastal Erosion Hazard Code Legend

<ul style="list-style-type: none"> Coastal erosion investigation area Low coastal erosion hazard band Medium coastal erosion hazard band High coastal erosion hazard band 	<ul style="list-style-type: none"> LPS Boundary Property Parcels
---	--

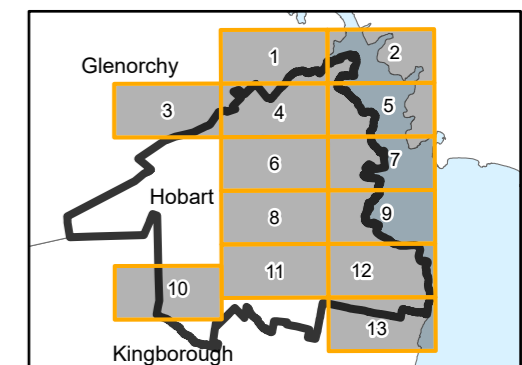
C10.0 Coastal Erosion Hazard Code Map 14 of 15

Metres
Coordinate System: GDA 94 MGA Zone 55

Overlay data from Hobart City Council
 Base topographic data from the LIST © State of Tasmania
 Land title information current as at 22/03/2023

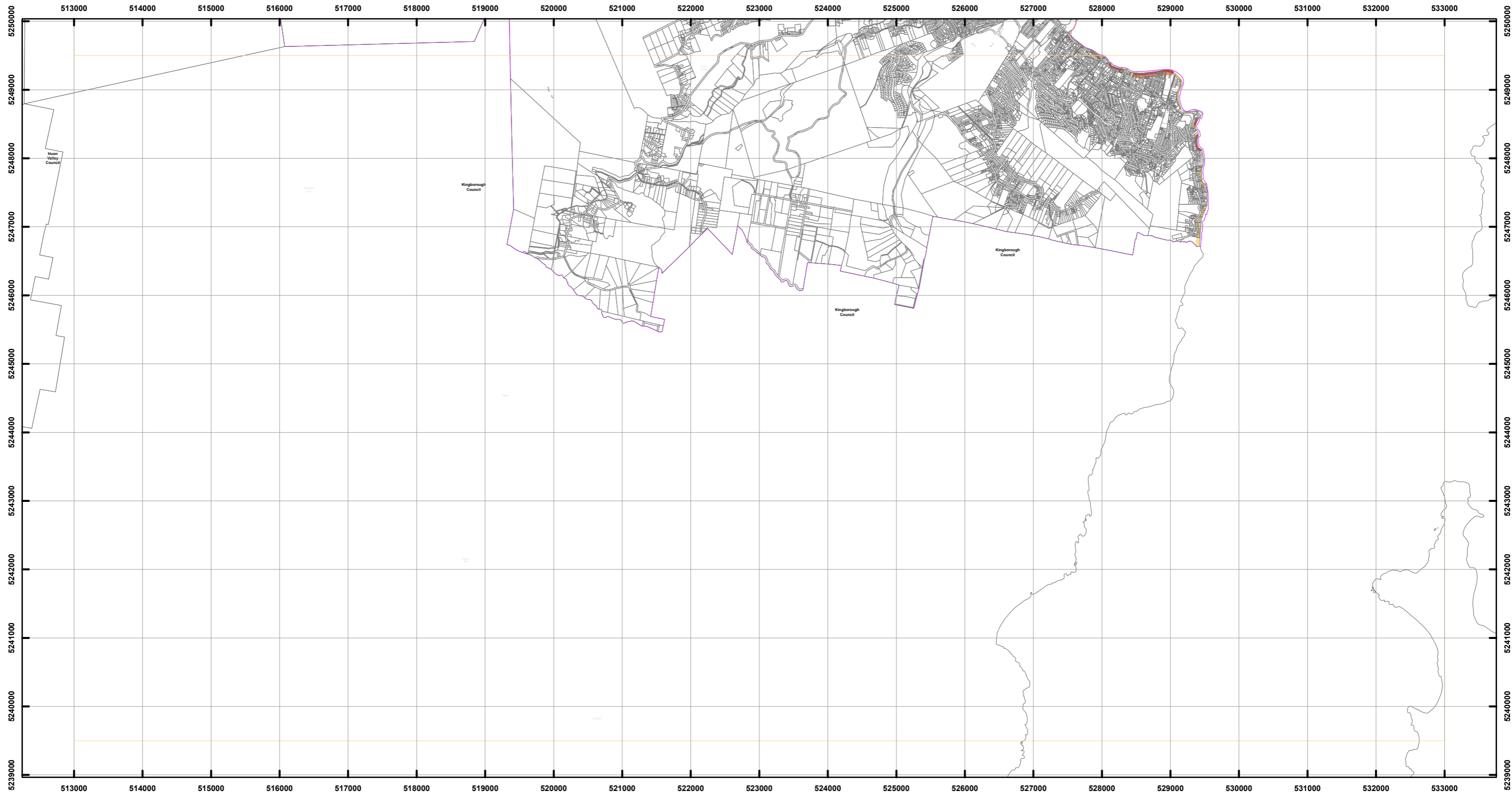
Disclaimer: Before taking any action based on data shown on this map, it should first be verified with the relevant council.

Print Date: 06/04/2023



Tasmanian Planning Scheme - Overlays - Hobart Local Provisions Schedule

C10.0 Coastal Erosion Hazard Code

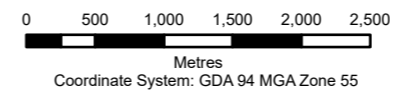


C10.0 Coastal Erosion Hazard Code Legend

<ul style="list-style-type: none"> Coastal erosion investigation area Low coastal erosion hazard band Medium coastal erosion hazard band High coastal erosion hazard band 	<ul style="list-style-type: none"> LPS Boundary Property Parcels
---	--



C10.0 Coastal Erosion Hazard Code Map 15 of 15



Overlay data from Hobart City Council
Base topographic data from the LIST © State of Tasmania
Land title information current as at 22/03/2023

Disclaimer: Before taking any action based on data shown on this map,
it should first be verified with the relevant council.

Print Date: 06/04/2023

